

Sanford Creek Elementary School

Multipurpose Field

Scarboro St

Granite Falls Blvd.

Sanford Creek Greenway Trail

P

P


Trail A

D

Trail C

Trail B













Trail A



Rolesville

Parks & Recreation

Main Street Park

-  Trail A – 1 mile
-  Trail B – .08 miles
-  Trail C – .13 miles
-  Sanford Creek Greenway Trail
-  Connector Trail
-  Bridge
-  Shelter
-  Playground
-  Rock Outcropping
-  Restrooms
-  Gazebo
-  Parking

Map details showing various park features:

- Trail A (1 mile) shown as a dark green line.
- Trail B (.08 miles) shown as a yellow line.
- Trail C (.13 miles) shown as a purple line.
- Sanford Creek Greenway Trail shown as a light green line.
- Connector Trail shown as an orange line.
- Bridge shown as a brown line.
- Shelters (D, B, A) marked with shelter icons.
- Playgrounds (C, B) marked with playground icons.
- Rock Outcroppings (multiple locations) marked with rock icons.
- Restrooms (A) marked with a restrooms icon.
- Gazebos (A) marked with gazebo icons.
- Parking areas (P) marked with 'P' in a circle.

S. Main St

Perry St