

ZONTA
PIN 1850962688
DB.15676, PG.2606
BM.1992, PG.1174
BM.1994, PG.165

#50003
N: 806,072.17'
E: 2,159,328.62'
EL: 398.35'
REBAR & CAP

N/F
BELL
PIN 1850965586
DB.5422, PG.2488
BM.1992, PG.1174

#50002
N: 805,932.71'
E: 2,159,677.79'
EL: 401.58'
REBAR & CAP

N/F
DALEY
PIN 950958998
DB.7096, PG.238
BM.1988, PG.239

N/F
F. HENLEY
PIN 1860052808
DB.6573, PG.175
BM.1988, PG.239

NOTES:
1. SEE SHEET C3.10 FOR GENERAL AND SITE NOTES.

SITE LEGEND:	
SYMBOL	DESCRIPTION
[Symbol]	PROPOSED CONCRETE SIDEWALK
[Symbol]	PROPOSED GRAVEL
[Symbol]	PROPOSED CURB & GUTTER
[Symbol]	PROPOSED STOP BAR
[Symbol]	PROPOSED CROSSWALK
[Symbol]	PROPOSED SIGN
[Symbol]	PROPOSED ADA PARKING SPACE
[Symbol]	PROPOSED RETAINING WALL
[Symbol]	PROPOSED WHEEL STOP
[Symbol]	PROPOSED MULCH
[Symbol]	PROPOSED ASPHALT TRAIL
[Symbol]	PROPOSED AMENITY AREA
[Symbol]	PROPOSED TREE SAVE AREA
[Symbol]	WETLAND
[Symbol]	EXISTING POND
[Symbol]	PROPOSED TRELISE
[Symbol]	PROPOSED FENCE
[Symbol]	LIMITS OF DISTURBANCE

NOTE: REFER TO SHEETS C3.10 & C3.11 FOR FULL PAVEMENT MARKING AND SIGNAGE PLAN.



Client:
PULTE HOMES
CHRIS RAUGHEY
1224 CRESCENT GREEN
CARY, NC 27518
PHONE (919)816-1100

Vicinity map:
[Map showing site location]

Seal:
PRELIMINARY - DO NOT USE FOR CONSTRUCTION

Scale:
0 25 50 100
SCALE: 1" = 50'

Project:
FORMER THALES SITE

Issued for:
PRELIMINARY PLAT

No.	Date	Description
1	4/01/2021	2ND SUBMITTAL
2	12/23/2021	3RD SUBMITTAL
3	02/17/2022	4TH SUBMITTAL

Title:
SITE PLAN NORTHWEST

Project number: C19003 Sheet #:
Issued Date: 12.23.2020
Drawn by: MD
Approved by: RGB

C3.01

L:\Projects\2019\C19003 - Wait Road\DWGS - Preliminary Plat\Site Plans\C19003-C3.01 Site Planning Feb 18, 2022 - 1.dgn


Client:
 PULTE HOMES
 CHRIS RAUGHLEY
 1224 CRESCENT GREEN
 CARY, NC 27518
 PHONE (919)816-1100

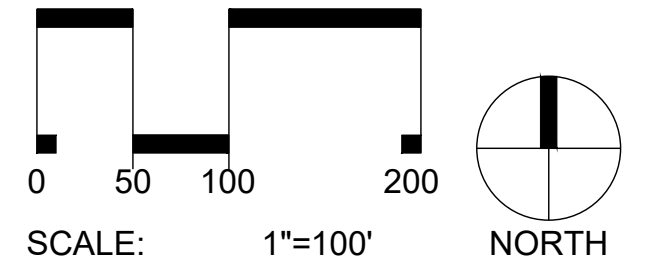
UTILITY LEGEND:

SYMBOL	DESCRIPTION	DETAIL REFERENCE
— W —	EXISTING WATER LINE	N/A
- - - W - - -	PROPOSED WATER LINE	#/C9.XX
- - - SS - - -	EXISTING SANITARY SEWER LINE	N/A
- - - SS - - -	PROPOSED SANITARY SEWER LINE	#/C9.XX
⊗	PROPOSED FIRE HYDRANT	#/C9.XX
⊙	PROPOSED WATER VALVE	#/C9.XX
⊙	EXISTING SANITARY SEWER MANHOLE	N/A
⊙	PROPOSED SANITARY SEWER MANHOLE	#/C9.XX
⊙	PROPOSED CLEANOUT	#/C9.XX
⊙	PROPOSED FDC	#/C9.XX
⊙	PROPOSED BACKFLOW METER	#/C9.XX
⊙	PROPOSED POST INDICATOR VALVE (PIV)	#/C9.XX
⊙	GREASE INTERCEPTOR	#/C9.XX
⊙	300' HYDRANT COVERAGE CIRCLE	N/A
—	LIMITS OF DISTURBANCE	N/A

NOTES:
 1. SEE SHEET C6.10 FOR GENERAL AND UTILITY NOTES.

Vicinity map:


Seal:


SCALE: 1"=100'


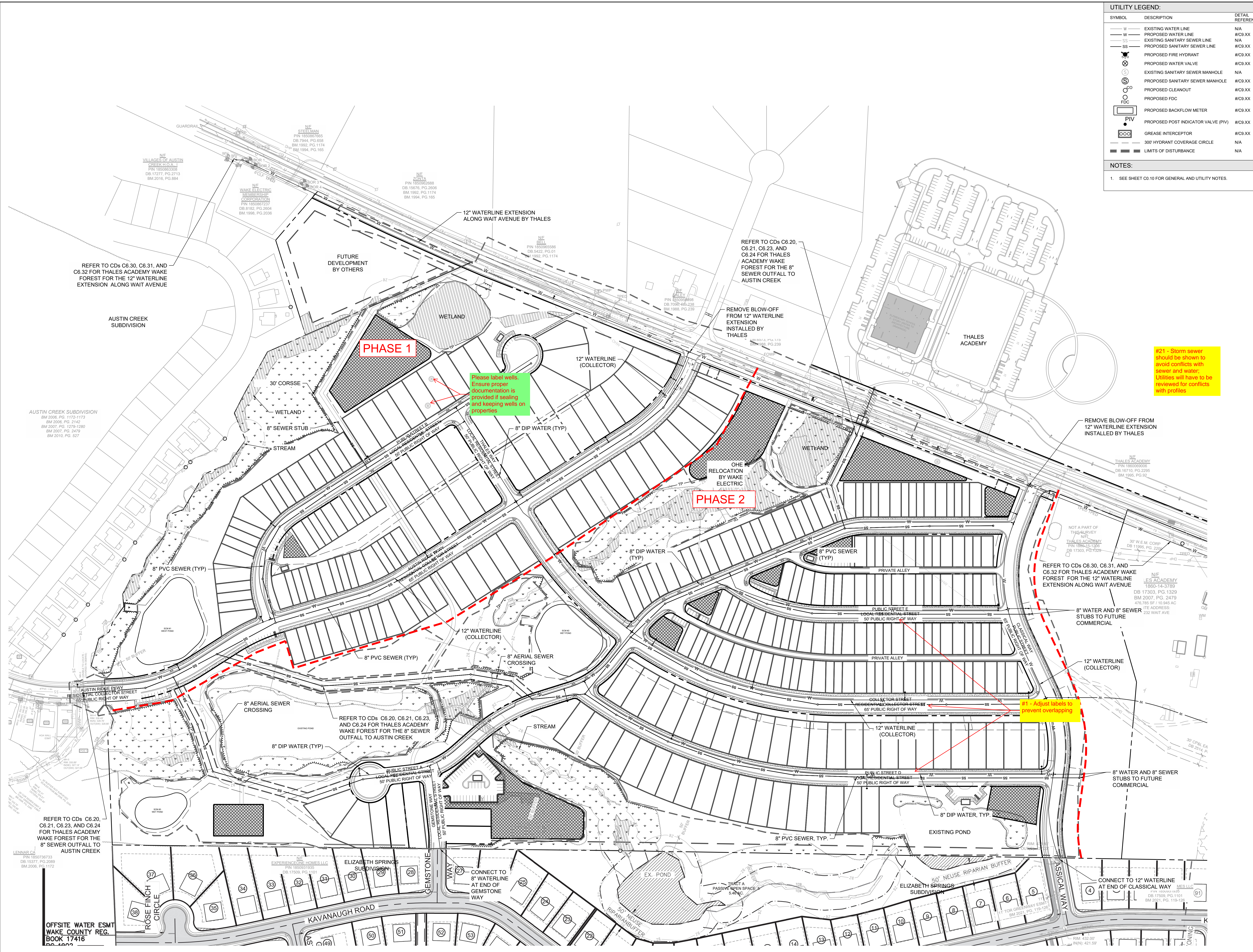
Project:
FORMER THALES SITE

Issued for:
PRELIMINARY PLAT

No. Date Description
 1 4/01/2021 2ND SUBMITTAL
 2 12/23/2021 3RD SUBMITTAL

Title:
UTILITIES PLAN OVERALL

Project number: C19003 Sheet #:
 Issued Date: 12.23.2020
 Drawn by: MD
 Approved by: RGB



L:\Projects\2019\C19003 - Wait Road\DWG\C6.00 - Preliminary Plat\C6.00 Utility Plan.dwg Feb. 18, 2022 - 1:21pm

