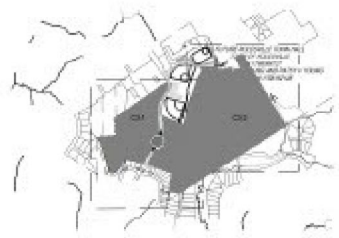


D:\BCE\Projects\Lennar\030200_1\Lennar - Parker Ridge - Submittal - Submittal - Parker Ridge - Overall Concept Plan - Parker Ridge - 11/02/2011 10:41 AM



LEGEND


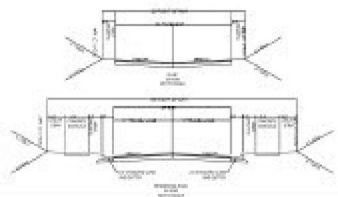
- PUBLIC UTILITY AND OTHER LINES
- FRONT YARD
- FRONT YARD
- FRONT YARD
- SIDEYARD
- PROFESSIONAL LANE
- SIDEYARD
- SIDEYARD
- SIDEYARD
- SIDEYARD



THIS CONCEPT PLAN IS FOR INFORMATION ONLY AND IS NOT INTENDED TO BE USED FOR CONSTRUCTION. THE DESIGNER MAKES NO WARRANTY OR REPRESENTATION AS TO THE ACCURACY OF THE INFORMATION PROVIDED HEREIN. THE USER OF THIS PLAN SHALL BE RESPONSIBLE FOR OBTAINING ALL NECESSARY PERMITS AND APPROVALS FROM THE APPROPRIATE AGENCIES.

ADJOINING PROPERTY OWNERS

- | | | | |
|---|--|--|---|
| 1. ADJOINING PROPERTY OWNER TO THE NORTH | 2. ADJOINING PROPERTY OWNER TO THE WEST | 3. ADJOINING PROPERTY OWNER TO THE EAST | 4. ADJOINING PROPERTY OWNER TO THE SOUTH |
| 5. ADJOINING PROPERTY OWNER TO THE NORTHWEST | 6. ADJOINING PROPERTY OWNER TO THE WEST | 7. ADJOINING PROPERTY OWNER TO THE EAST | 8. ADJOINING PROPERTY OWNER TO THE SOUTHWEST |
| 9. ADJOINING PROPERTY OWNER TO THE NORTHWEST | 10. ADJOINING PROPERTY OWNER TO THE WEST | 11. ADJOINING PROPERTY OWNER TO THE EAST | 12. ADJOINING PROPERTY OWNER TO THE SOUTHWEST |
| 13. ADJOINING PROPERTY OWNER TO THE NORTHWEST | 14. ADJOINING PROPERTY OWNER TO THE WEST | 15. ADJOINING PROPERTY OWNER TO THE EAST | 16. ADJOINING PROPERTY OWNER TO THE SOUTHWEST |



WEST SIDE TYPICAL LOT DIMENSIONS (TYPICAL) NOT TO SCALE



MIDDLE SIDE TYPICAL LOT DIMENSIONS (TYPICAL) NOT TO SCALE



EAST SIDE TYPICAL LOT DIMENSIONS (TYPICAL) NOT TO SCALE



PREPARED BY: BL/BA CHECKED BY: SL/BA REVISIONS:	DATE: 11/02/2011 DRAWING NO.: C3-0
LENNAR CORPORATION 100 PARKWAY PARK DRIVE, SUITE 100 WOODBRIDGE, VIRGINIA 22191	
PARKER RIDGE MASTER PLAN 2000 SHELLEY ROAD, WOODBRIDGE, VA 22191	
OVERALL CONCEPT PLAN	
NOT FOR CONSTRUCTION FILE NUMBER: 81101 DATE: 03/29/2011	
C3-0	