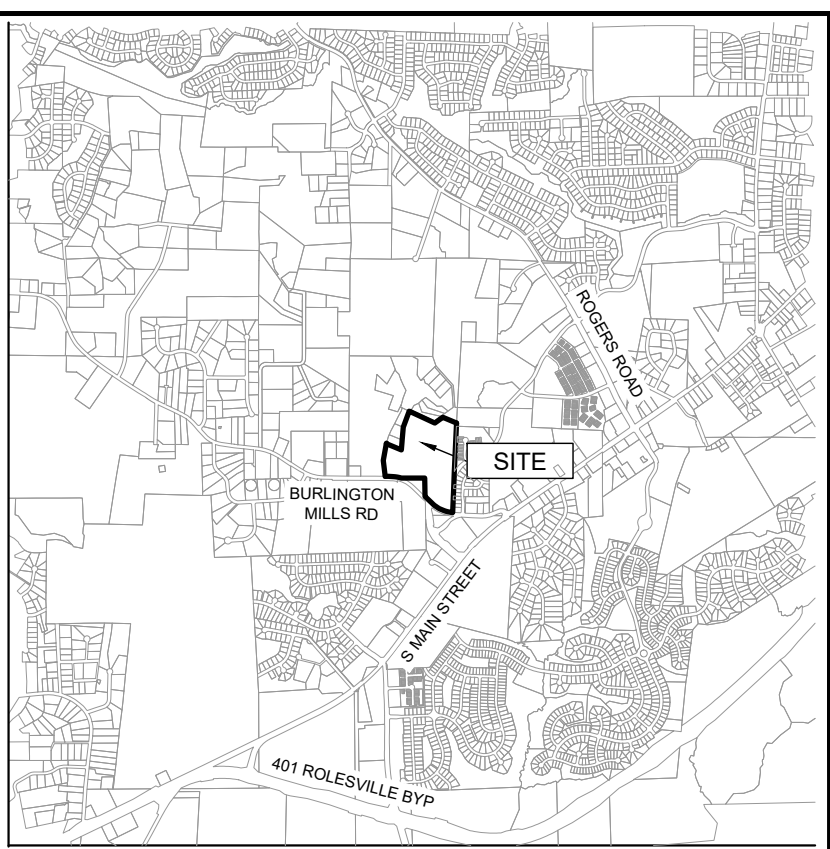


LINE #	BEARING	DISTANCE
L1	N 80°56'09" W	62.59'
L2	N 75°47'45" W	76.54'
L3	N 70°05'06" W	95.27'
L4	N 61°11'15" W	73.21'
L5	N 55°01'49" W	67.72'
L6	N 49°22'42" W	59.32'
L7	N 46°41'03" W	64.31'
L8	N 46°05'23" W	50.93'
L9	N 11°4'02" W	85.41'
L10	N 89°44'58" W	245.77'
L11	N 10°15'50" W	30.70'
L12	N 10°15'50" W	223.78'
L13	N 4°51'10" E	259.63'
L14	N 10°19'11" E	86.00'
L15	N 4°57'19" E	172.29'
L16	N 4°57'19" E	221.96'
L17	N 19°51'19" E	296.76'
L18	S 65°35'25" E	22.78'
L19	N 53°18'05" E	169.95'
L20	S 66°03'39" E	264.29'
L21	S 3°18'53" W	49.41'
L22	S 2°27'04" W	60.40'



VICINITY MAP

**SURVEYOR'S NOTES**

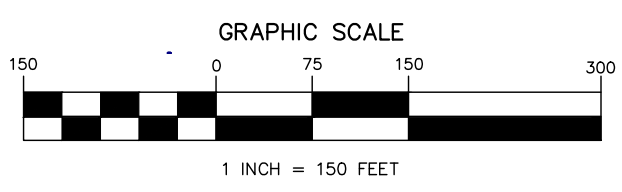

- THIS PLAT IS PART OF AN ANNEXATION PETITION OF A PARCEL OF LAND AND RIGHTS OF WAY INTO THE TOWN OF ROLESVILLE.
- AREA SHOWN HEREON COMPUTED BY COORDINATE METHOD.
- THE BASIS OF THE MERIDIANS AND COORDINATES FOR THIS PLAT IS THE NORTH CAROLINA STATE PLANE COORDINATE SYSTEM, NORTH AMERICAN DATUM 1983 (2011), BASED ON GPS METHOD USING REAL-TIME KINEMATIC SOLUTIONS.
- SUBJECT PROPERTIES KNOWN AS PARCEL NUMBERS: AS SHOWN
- THE SUBJECT PARCEL IS LOCATED WITHIN ZONE X AS SHOWN ON FIRM 3720175800K EFFECTIVE 7/19/22 AND FIRM 3720175900K EFFECTIVE 7/19/22.

I, JAMES M. GELLENTHIN, CERTIFY THAT THIS MAP WAS DRAWN UNDER MY SUPERVISION FROM AN ACTUAL SURVEY MADE UNDER MY SUPERVISION USING THE DEED DESCRIPTIONS SHOWN HEREON; THAT THE BOUNDARIES NOT SURVEYED ARE CLEARLY INDICATED AS DRAWN FROM INFORMATION FOUND IN BOOK AND PAGE AS SHOWN; THAT THE RATIO OF PRECISION AS CALCULATED IS GREATER THAN 1:10,000; THAT THIS MAP DOES REPRESENT AN OFFICIAL BOUNDARY SURVEY AND HAS BEEN PREPARED IN ACCORDANCE WITH G.S. 47-30 AS AMENDED. WITNESS MY ORIGINAL SIGNATURE, REGISTRATION NUMBER AND SEAL THIS 30TH DAY OF MARCH, 2026.

THAT THIS PLAT MEETS THE REQUIREMENTS OF G.S. 47-30 SECTION (F)-(11):

(C)(1) THAT THIS SURVEY IS OF AN EXISTING PARCEL OR PARCELS OF LAND OR ONE OR MORE EXISTING EASEMENTS AND DOES NOT CREATE A NEW STREET OR CHANGE AN EXISTING STREET. F

NORTH CAROLINA REGISTRATION NUMBER L-3860  
JAMES M. GELLENTHIN



**LEGEND**

CALCULATED POINT	○
BOUNDARY MONUMENT	●
RIGHT OF WAY	---
ADJOINER LINES	---
BOUNDARY LINES	---
TOWN LIMITS	— —

**KCI ASSOCIATES OF N.C.**  
ENGINEERS, SURVEYORS AND PLANNERS

**KCI**  
ASSOCIATES OF NORTH CAROLINA  
C-0764

4800 FALLS OF NEUSE ROAD, SUITE 200  
RALEIGH, NC 27609  
PHONE (919) 783-9214 \* FAX (919) 783-9266

**CONTIGUOUS ANNEXATION MAP FOR THE TOWN OF ROLESVILLE**

LANDS OWNED BY  
**BERTIE WALL WIGGINS & BESSIE WAKE DIXON**  
CASE NUMBER: FSP-25-31/FSP-25-0007  
WAKE FOREST TWP, WAKE COUNTY, NC