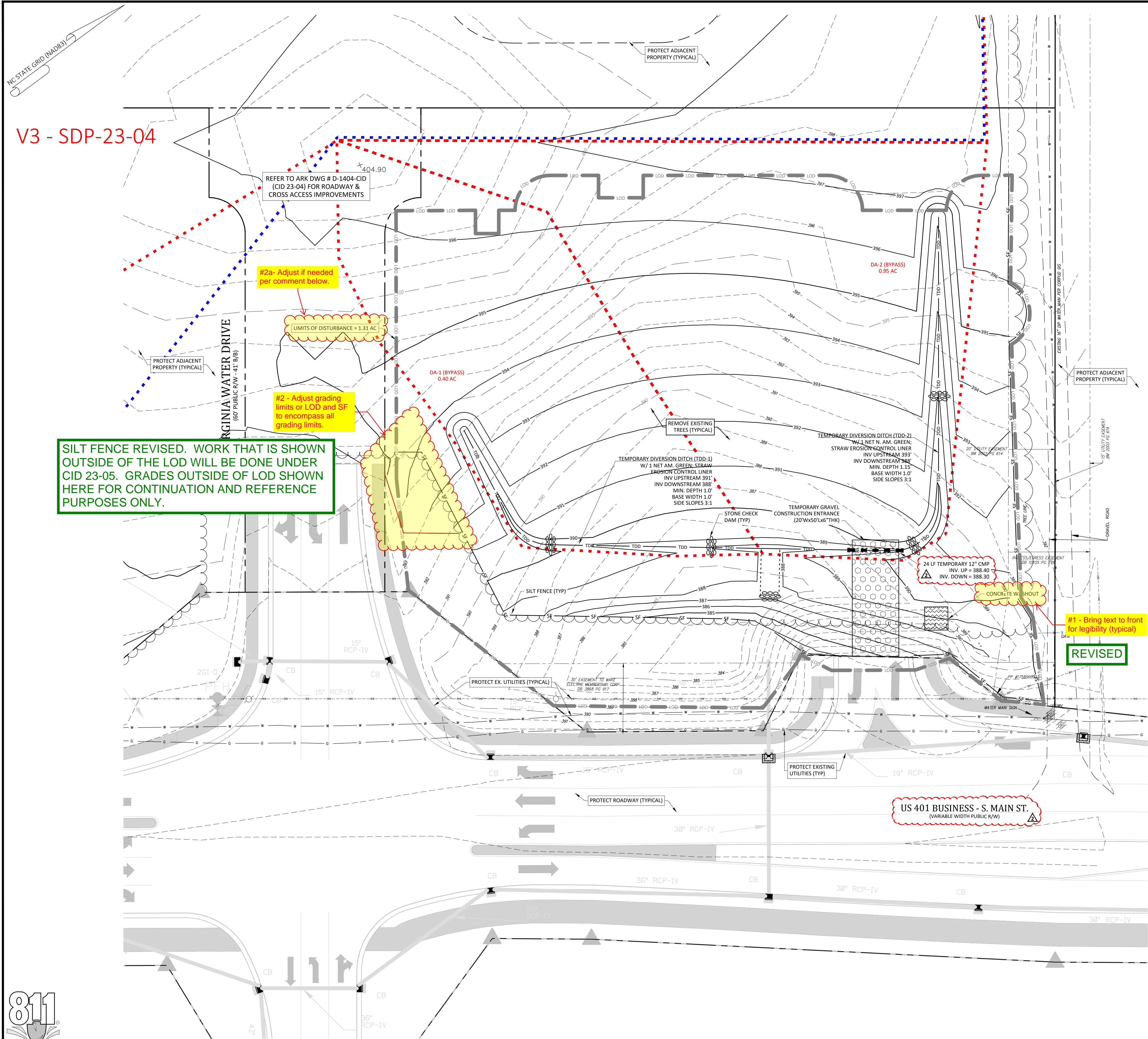


V3 - SDP-23-04



SILT FENCE REVISED. WORK THAT IS SHOWN OUTSIDE OF THE LOD WILL BE DONE UNDER CID 23-05. GRADES OUTSIDE OF LOD SHOWN HERE FOR CONTINUATION AND REFERENCE PURPOSES ONLY.

REFER TO ARK DWG # D-1404-CID (CID 23-04) FOR ROADWAY & CROSS ACCESS IMPROVEMENTS

#2a- Adjust if needed per comment below.

LIMITS OF DISTURBANCE = 1.31 AC

#2 - Adjust grading limits or LOD and SF to encompass all grading limits.

REVISED

#1 - Bring text to front for legibility (typical)

US 401 BUSINESS - S. MAIN ST.
(VARIABLE WIDTH PUBLIC R/W)

Demolition Notes:

- CONTRACTOR SHALL CONTACT NORTH CAROLINA ONE-CALL CENTER (NC 811) BY DIALING 811 OR 1-800-632-4949 AT LEAST 72 HOURS IN ADVANCE OF ANY LAND DISTURBING ACTIVITY OR DIGGING AND HAVE ALL UNDERGROUND UTILITIES LOCATED PRIOR TO EXCAVATING OR TRENCHING.
- THE CONTRACTOR IS RESPONSIBLE FOR OBTAINING ALL LOCAL AND STATE PERMITS REQUIRED FOR DEMOLITION WORK.
- THE CONTRACTOR SHALL INDEMNIFY AND HOLD HARMLESS THE OWNER AND/OR ENGINEER FOR ANY AND ALL INJURIES AND/OR DAMAGES TO PERSONNEL, EQUIPMENT AND/OR EXISTING FACILITIES IN THE DEMOLITION AND CONSTRUCTION DESCRIBED IN THE PLANS AND SPECIFICATIONS.
- EXISTING CONDITIONS AS DEPICTED ON THESE PLANS ARE GENERAL AND ILLUSTRATIVE IN NATURE AND DO NOT INCLUDE MECHANICAL, ELECTRICAL AND MISCELLANEOUS STRUCTURES. IT IS THE RESPONSIBILITY OF THE CONTRACTOR TO EXAMINE THE SITE AND BE FAMILIAR WITH EXISTING CONDITIONS PRIOR TO BIDDING ON THE DEMOLITION WORK FOR THIS PROJECT. IF CONDITIONS ENCOUNTERED DURING EXAMINATION ARE SIGNIFICANTLY DIFFERENT THAN THOSE SHOWN, THE CONTRACTOR SHALL NOTIFY THE ENGINEER IMMEDIATELY.
- ALL DEMOLITION WASTE AND DEBRIS SHALL BE REMOVED BY THE CONTRACTOR AND DISPOSED OF IN A STATE APPROVED WASTE SITE AND IN ACCORDANCE WITH ALL LOCAL AND STATE CODES AND PERMIT REQUIREMENTS.
- THE BURNING OF CLEARED MATERIAL AND DEBRIS SHALL NOT BE ALLOWED UNLESS CONTRACTOR GETS WRITTEN AUTHORIZATION FROM THE LOCAL AUTHORITIES.
- ASBESTOS OR HAZARDOUS MATERIALS, IF FOUND ON SITE, SHALL BE REMOVED BY A LICENSED HAZARDOUS MATERIALS CONTRACTOR. CONTRACTOR SHALL NOTIFY OWNER IMMEDIATELY IF HAZARDOUS MATERIALS ARE ENCOUNTERED.
- CONTRACTOR SHALL PROTECT ALL CORNER PINS, MONUMENTS, PROPERTY CORNERS, AND BENCHMARKS DURING DEMOLITION ACTIVITIES. IF DISTURBED, CONTRACTOR SHALL HAVE DISTURBED ITEMS RESET BY A LICENSED SURVEYOR AT NO ADDITIONAL COST TO THE OWNER.
- CONTRACTOR SHALL ADHERE TO ALL LOCAL, STATE, FEDERAL, AND OSHA REGULATIONS WHEN OPERATING DEMOLITION EQUIPMENT AROUND UTILITIES.
- CONTRACTOR SHALL PROVIDE AND MAINTAIN TRAFFIC CONTROL MEASURES IN ACCORDANCE WITH THE MCDOT STANDARDS, AND AS REQUIRED BY LOCAL AGENCIES WHEN WORKING IN AND/OR ALONG STREETS, ROADS, HIGHWAYS, ETC. IT SHALL BE THE CONTRACTOR'S RESPONSIBILITY TO OBTAIN APPROVAL AND COORDINATE WITH THE LOCAL AND/OR STATE AGENCIES REGARDING THE NEED, EXTENT, AND LIMITATIONS ASSOCIATED WITH INSTALLING AND MAINTAINING TRAFFIC CONTROL MEASURES.
- CONTRACTOR SHALL PROTECT AT ALL TIMES ADJACENT STRUCTURES AND ITEMS FROM DAMAGE DUE TO DEMOLITION OR CONSTRUCTION ACTIVITIES.
- CONTRACTOR SHALL REMOVE EXISTING VEGETATION AND IMPROVEMENTS WITHIN LIMITS OF DISTURBANCE UNLESS NOTED OTHERWISE.
- TREES OUTSIDE OF CONSTRUCTION LIMITS OR TREES NOT INDICATED TO BE REMOVED SHALL BE PROTECTED.

Erosion Control Provisions:

- NO PERSON MAY INITIATE A LAND DISTURBING ACTIVITY BEFORE NOTIFYING WAKE COUNTY WATERSHED MANAGEMENT OF THE DATE THAT THE LAND DISTURBING ACTIVITY WILL BEGIN.
- LAND DISTURBING ACTIVITY BEYOND THAT REQUIRED TO INSTALL APPROPRIATE EROSION CONTROL MAY NOT PROCEED UNTIL EROSION CONTROL MEASURES ARE INSPECTED AND APPROVED BY THE ENGINEER.
- SCHEDULING OF A PRE-CONSTRUCTION CONFERENCE WITH THE WAKE COUNTY WATERSHED MANAGER, JEEVAN NEUPANE (919) 819-8907 PRIOR TO INITIATING LAND DISTURBING ACTIVITIES IS REQUIRED. FOR INSPECTION CALL 919-819-8907. 48 HOUR NOTICE IS REQUIRED.
- INSTALL TREE PROTECTION FENCING AROUND ALL AREAS OUTSIDE OF THE LIMITS OF DISTURBANCE AS SHOWN ON PLANS.
- PROVIDE 20' X 50' X 6" STONE CONSTRUCTION ENTRANCES AS SHOWN ON PLAN.
- SEED OR OTHERWISE PROVIDE GROUND COVER DEVICES OR STRUCTURES SUFFICIENT TO RESTRAIN EROSION FOR ALL EXPOSED SLOPES WITHIN 7 DAYS OF COMPLETION OF ANY PHASE OF GRADING ON PERIMETER AREAS AND SLOPES STEEPER THAN 3:1. ALL OTHER AREAS SHALL BE STABILIZED WITHIN 14 DAYS.
- CONTRACTOR SHALL INSPECT AND MAINTAIN AS NEEDED ALL EROSION CONTROL DEVICES ON A WEEKLY BASIS AND AFTER EACH MAJOR STORM EVENT. FAILURE TO KEEP ALL EROSION CONTROL DEVICES IN PROPER WORKING ORDER MAY RESULT IN A STOP WORK ORDER OR CIVIL PENALTIES UP TO \$5000.00 PER DAY OF VIOLATION.
- THE ENGINEER RESERVES THE RIGHT TO REQUIRE ADDITIONAL EROSION CONTROL MEASURES SHOULD THE PLAN OR ITS IMPLEMENTATION PROVE TO BE INADEQUATE.
- ACCEPTANCE AND APPROVAL OF THIS PLAN IS CONDITIONED UPON YOUR COMPLIANCE WITH FEDERAL AND STATE WATER QUALITY LAWS, REGULATION AND RULES. IN ADDITION LOCAL CITY AND COUNTY ORDINANCES OR RULES MAY ALSO APPLY TO THIS LAND DISTURBING ACTIVITY. APPROVAL BY THE COUNTY DOES NOT SUPERSEDE ANY OTHER PERMIT OR APPROVAL.
- PLEASE BE ADVISED OF THE RULES TO PROTECT AND MAINTAIN EXISTING BUFFERS ALONG WATERCOURSES IN THE NEUSE AND TAR RIVER BASINS. THESE RULES ARE ENFORCED BY THE DIVISION OF WATER RESOURCES (DWR). DIRECT ANY QUESTIONS ABOUT THE APPLICABILITY OF THESE RULES TO YOUR PROJECT TO THE REGIONAL WATER QUALITY SUPERVISOR, RALEIGH REGIONAL OFFICE AT (919) 791-4200.

Construction Sequence:

- EROSION AND SEDIMENT CONTROL (E&S) PERMIT AND A CERTIFICATE OF COVERAGE (COC) MUST BE OBTAINED BEFORE ANY LAND DISTURBING ACTIVITIES OCCUR.
- CALL WAKE COUNTY WATERSHED MANAGER JEEVAN NEUPANE AT (919) 819-8907 A MINIMUM OF 48 HOURS IN ADVANCE TO SCHEDULE A PRE-CONSTRUCTION MEETING AND FOR NOTIFICATION OF PROJECT START UP.
- ANY DEWATERING ON THE SITE SHALL BE DONE THROUGH A SILT BAG THAT IS CONSTANTLY MONITORED.
- INSTALL GRAVEL CONSTRUCTION PAD, TEMPORARY DIVERSIONS, SILT FENCE, SEDIMENT BASINS OR OTHER MEASURES AS SHOWN ON THE APPROVED PLAN. CLEAR ONLY AS NECESSARY TO INSTALL THESE DEVICES. SEED TEMPORARY DIVERSIONS, BERMS AND BASINS IMMEDIATELY AFTER CONSTRUCTION.
- CALL WATERSHED MANAGER, JEEVAN NEUPANE FOR AN ONSITE INSPECTION TO OBTAIN A CERTIFICATE OF COMPLIANCE.
- BEGIN CLEARING AND GRUBBING. MAINTAIN DEVICES AS NEEDED. ROUGH GRADE SITE. INSTALL TEMPORARY SKIMMER SEDIMENT BASINS. ALONG WITH TEMPORARY DIVERSION DITCHES THAT SHALL BE INSTALLED TO ENSURE AS MUCH FLOW AS POSSIBLE IS DIRECTED TO THE BASINS.
- AS ROUGH GRADING CONTINUES, DEVICES SHALL BE MAINTAINED AND CLEANED OF SEDIMENT. SKIMMER SEDIMENT BASINS TO BE ABANDONED SHALL BE REMOVED AS FOLLOWS: DEWATER THROUGH SILT BAG, CLEAN SEDIMENT, REMOVE BAFFLES, BACKFILL BASIN AND STABILIZE IMMEDIATELY. DEWATERING OPERATIONS THROUGH SILT BAGS SHALL BE MONITORED CONTINUOUSLY.
- STABILIZE SITE AS AREAS ARE BROUGHT UP TO FINISH GRADE WITH VEGETATION, DITCH LININGS, ETC. SEED AND MULCH DENUDED AREAS PER GROUND STABILIZATION TIME FRAME.
- WHEN ROUGH GRADING IS COMPLETE AND ALL AREAS ARE STABILIZED COMPLETELY, CALL WATERSHED MANAGER JEEVAN NEUPANE FOR INSPECTION.
- IF SITE IS APPROVED, MAINTAIN TEMPORARY DIVERSIONS, SILT FENCE, SEDIMENT BASINS, ETC., AND SEED OR STABILIZE ANY RESULTING BARE AREAS. ALL REMAINING PERMANENT EROSION CONTROL DEVICES, SUCH AS VELOCITY DISPIERSERS, SHOULD NOW BE INSTALLED.
- WHEN VEGETATION HAS BECOME ESTABLISHED, CALL FOR FINAL SITE INSPECTION BY THE WATERSHED MANAGER, JEEVAN NEUPANE. OBTAIN CERTIFICATE OF COMPLETION.

- Final Drawing -
Issued for Permit
Review Purposes Only

#	DATE	DESCRIPTION
1	11/04/23	ISSUED FOR PERMIT REVIEW
2	11/06/23	REVISED PER TOR REVIEW COMMENTS

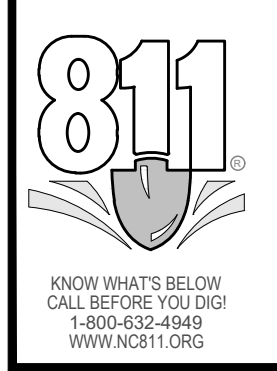
REVISIONS:

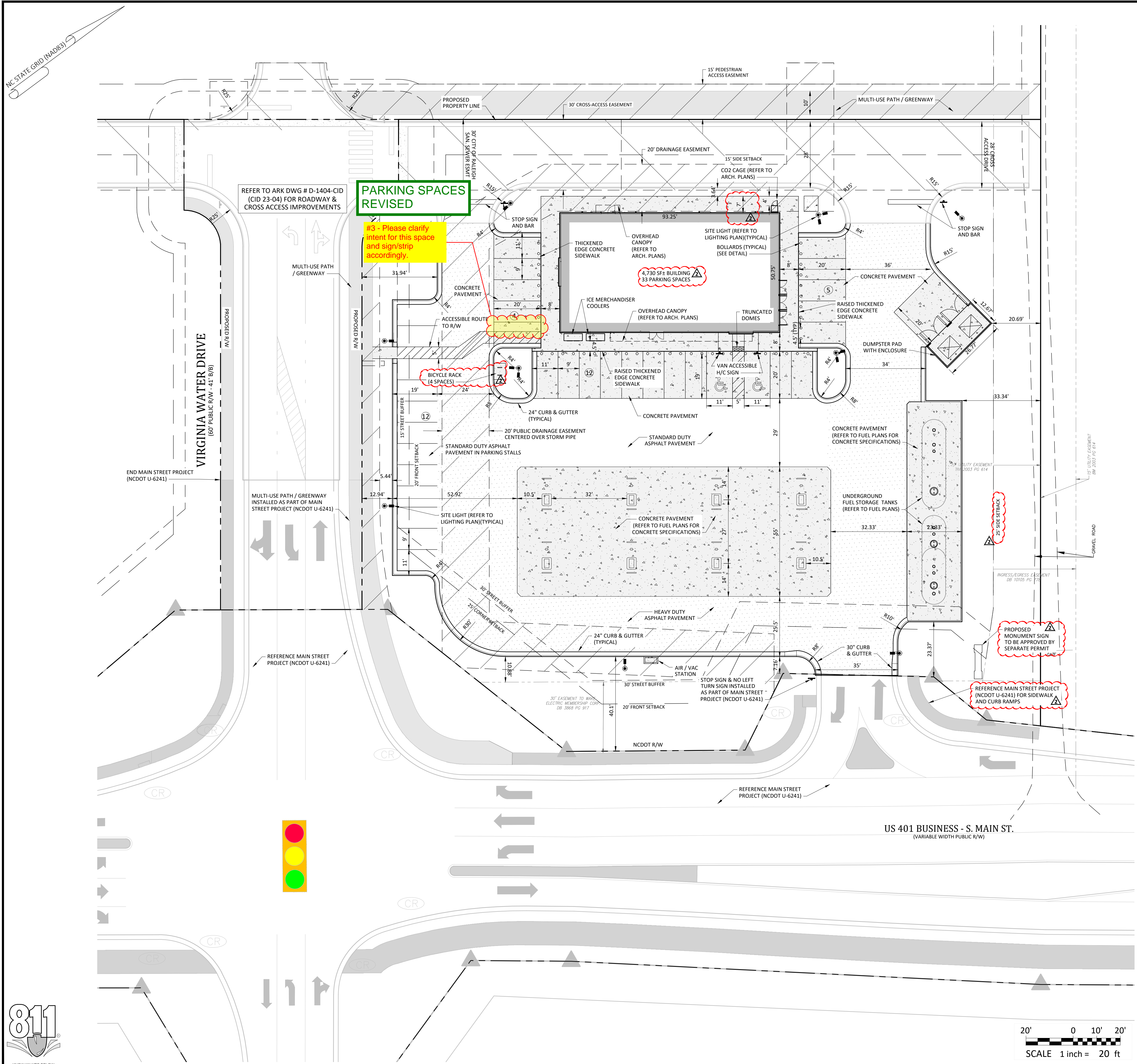
EROSION CONTROL PLAN - PH. 1
7ELEVEN AT WALLBROOK (LOT 11)
Town of Rolesville Project No. SDP 23-04
US 401 Business / S. Main Street & Virginia Water Drive
Wake Forest Township, Town of Rolesville, Wake County, North Carolina

NC License: PA 1129
ARK CONSULTING GROUP PLLC
ENGINEERS & PLANNERS
2755-B Chambers Blvd
Raleigh, NC 27608
(757) 558-0888
www.arkconsultinggroup.com

Project Manager: BCF
Drawn By: DLC/TN
Checked By: TN
Project Number: 22049
Drawing Number: D-1404-SDP

C1.0
Date: May 1, 2023





- ### General Notes:
- THE FOLLOWING DOCUMENTS ARE INCORPORATED BY REFERENCE AS PART OF THIS SITE PLAN:
 - ALTA/NSPS LAND TITLE SURVEY, PREPARED BY JOHNSON, MIRMIRAN & THOMPSON FOR WALLBROOK LANDCO, LLC, DATED REVISED MARCH 28, 2020
 - "REPORT OF SUBSURFACE EXPLORATION AND GEOTECHNICAL ENGINEERING EVALUATION - 7 ELEVEN AT WALLBROOK" PREPARED BY NV5 ENGINEERS AND CONSULTANTS, INC., DATED JULY 11, 2022
 - "REVISED WALLBROOK DEVELOPMENT TRAFFIC IMPACT ANALYSIS" PREPARED BY STANTEC CONSULTING SERVICES, INC., DATED AUGUST 11, 2020
 - ALL ACCESSIBLE PARKING SPACES SHALL BE CONSTRUCTED TO MEET, AT A MINIMUM, THE MORE STRINGENT OF THE REQUIREMENTS OF THE "AMERICANS WITH DISABILITIES ACT" (ADA) CODE OR THE REQUIREMENTS OF THE JURISDICTION WHERE THIS PROJECT IS TO BE CONSTRUCTED.
 - THE SUBJECT PROPERTY IS LOCATED IN FLOOD ZONE X, AREA OF MINIMAL FLOODING, AS SHOWN ON NATIONAL FLOOD INSURANCE RATE MAP (FIRM), WAKE COUNTY, NORTH CAROLINA, PANEL 1758, MAP NO. 3720175800J, EFFECTIVE DATE: MAY 2, 2006.
 - PRIOR TO STARTING CONSTRUCTION, THE CONTRACTOR SHALL BE RESPONSIBLE TO ENSURE THAT ALL REQUIRED PERMITS AND APPROVALS HAVE BEEN OBTAINED. NO CONSTRUCTION OR FABRICATION SHALL BEGIN UNTIL THE CONTRACTOR HAS RECEIVED AND THOROUGHLY REVIEWED THE COMMENTS TO ALL PLANS AND OTHER DOCUMENTS REVIEWED AND APPROVED BY THE PERMITTING AUTHORITIES. CONTRACTOR SHALL HAVE COPIES OF ALL PERMITS AND APPROVALS ON SITE AT ALL TIMES.
 - THE OWNER / CONTRACTOR SHALL BE FAMILIAR WITH AND RESPONSIBLE FOR THE PROCUREMENT OF ANY AND ALL CERTIFICATIONS REQUIRED FOR THE ISSUANCE OF A CERTIFICATE OF OCCUPANCY.
 - ALL WORK SHALL BE PERFORMED IN ACCORDANCE WITH THESE PLANS AND SPECIFICATIONS AND ALL APPLICABLE REQUIREMENTS AND STANDARDS OF ALL GOVERNMENTAL ENTITIES HAVING JURISDICTION OVER THIS PROJECT.
 - THE GEOTECHNICAL REPORT AND RECOMMENDATIONS SET FORTH HEREIN ARE PART OF THE REQUIRED CONSTRUCTION DOCUMENTS, AND, IN CASE OF CONFLICT, SHALL TAKE PRECEDENCE UNLESS SPECIFICALLY NOTED OTHERWISE ON THE PLANS. THE CONTRACTOR SHALL NOTIFY THE ENGINEER IN WRITING OF ANY SUCH DISCREPANCY BETWEEN THE GEOTECHNICAL REPORTS AND PLANS AND SPECIFICATIONS PRIOR TO PROCEEDING WITH ANY FURTHER WORK.
 - THESE PLANS ARE BASED ON INFORMATION PROVIDED TO ARK CONSULTING GROUP, PLLC BY THE OWNER AND OTHERS PRIOR TO THE TIME OF PLAN PREPARATION. CONTRACTOR SHALL FIELD VERIFY EXISTING CONDITIONS AND NOTIFY ARK CONSULTING GROUP, PLLC IF ACTUAL SITE CONDITIONS DIFFER FROM THOSE SHOWN ON THE PLAN, OR IF THE PROPOSED WORK CONFLICTS WITH ANY OTHER ONSITE FEATURES.
 - ALL DIMENSIONS SHOWN ON THE PLANS SHALL BE FIELD VERIFIED BY THE CONTRACTOR PRIOR TO THE START OF CONSTRUCTION. CONTRACTOR SHALL NOTIFY ENGINEER IN WRITING IF ANY DISCREPANCIES EXIST PRIOR TO PROCEEDING WITH CONSTRUCTION. NO EXTRA COMPENSATION SHALL BE PAID TO THE CONTRACTOR FOR WORK HAVING TO BE REDONE DUE TO DIMENSIONS AND GRADES NOT SHOWN ON THESE PLANS PRIOR TO THE GIVING OF SUCH NOTIFICATION AND THE ENGINEER'S WRITTEN AUTHORIZATION OF SUCH ADDITIONAL WORK.
 - CONTRACTOR SHALL REFER TO THE ARCHITECTURAL / BUILDING PLANS FOR EXACT LOCATIONS AND DIMENSIONS OF ENTRY / EXIT POINTS, ELEVATIONS, PRECISE BUILDING DIMENSIONS, AND EXACT BUILDING UTILITY LOCATIONS.
 - PRIOR TO THE START OF CONSTRUCTION, THE CONTRACTOR SHALL COORDINATE THE BUILDING LAYOUT BY CAREFUL REVIEW OF THE SITE PLAN AND LATEST ARCHITECTURAL PLANS (INCLUDING, BUT NOT LIMITED TO, STRUCTURAL, MECHANICAL, ELECTRICAL, PLUMBING AND FIRE SUPPRESSION PLAN, WHERE APPLICABLE). CONTRACTOR SHALL IMMEDIATELY NOTIFY OWNER, ARCHITECT AND SITE ENGINEER OF ANY DISCREPANCIES.
 - THE CONTRACTOR IS RESPONSIBLE FOR REPAIRING ANY DAMAGE DONE TO ANY NEW OR EXISTING CONSTRUCTION OR PROPERTY DURING THE COURSE OF CONSTRUCTION, INCLUDING, BUT NOT LIMITED TO, DRAINAGE, UTILITIES, PAVEMENT, STRIPING, CURB & GUTTER. CONTRACTOR SHALL BE RESPONSIBLE FOR AND SHALL REPLACE ALL SIGNAL INTERCONNECTION CABLE, WIRING CONDUITS, AND ANY UNDERGROUND ACCESSORY EQUIPMENT DAMAGED DURING CONSTRUCTION. THE REPAIR OF ANY SUCH NEW OR EXISTING CONSTRUCTION OR PROPERTY SHALL RESTORE SUCH CONNECTION OR PROPERTY TO A CONDITION EQUIVALENT TO OR BETTER THAN THE EXISTING CONDITIONS, AND IN CONFORMANCE WITH APPLICABLE CODES. CONTRACTOR IS RESPONSIBLE TO DOCUMENT ALL EXISTING DAMAGE AND NOTIFY THE OWNER'S REPRESENTATIVE PRIOR TO THE START OF CONSTRUCTION.
 - THE ENGINEER IS NOT RESPONSIBLE FOR CONSTRUCTION MEANS AND METHODS, NOR IS THE ENGINEER RESPONSIBLE FOR ANY CONFLICTS OR SCOPE REVISIONS WHICH RESULT FROM THE SAME. THE CONTRACTOR IS RESPONSIBLE FOR DETERMINING THE MEANS AND METHODS FOR COMPLETION OF THE WORK PRIOR TO THE COMMENCEMENT OF CONSTRUCTION.

Impervious Area Calculations

SITE LIMITED TO 85% IMPERVIOUS AREA AS ACCOUNTED FOR IN THE WALLBROOK STORMWATER MASTER PLAN

PROPOSED BUILDING IMPERVIOUS AREA:	4730 SF
PROPOSED TRANSPORTATION IMPERVIOUS AREA:	46827 SF
PROPOSED TOTAL IMPERVIOUS AREA:	51557 SF
TOTAL SITE AREA:	70567 SF
ALLOWABLE IMPERVIOUS AREA (85%):	59982 SF
PROPOSED IMPERVIOUS PERCENTAGE:	73.06 %

- Final Drawing -
Issued for Permit
Review Purposes Only

REVISIONS:

#	DATE	DESCRIPTION
2	11-JUNE-23	REVISED PER TOR REVIEW COMMENTS
1	11-MAY-23	ISSUED FOR PERMIT REVIEW

CROSLAND SOUTHEAST

ELEVEN

SITE PLAN

7ELEVEN AT WALLBROOK (LOT 11)

Town of Rolesville Project No. SDP 23-04

US 401 Business / S. Main Street & Virginia Water Drive
Wake Forest Township, Town of Rolesville, Wake County, North Carolina

NC License: P1-129
ARK CONSULTING GROUP PLLC
ENGINEERS & PLANNERS

2755-B Charles Blvd
77558
(252) 558-0888
www.arkconsultinggroup.com

6/1/2023

Project Manager: BCF
Drawn By: DLC/TN
Checked By: TN
Project Number: 22049
Drawing Number: D-1404-SDP

C2.0

Date: May 1, 2023

