



# Memo

**To:** Planning Board  
**From:** Michael Elabarger, Senior Planner  
**Date:** September 22, 2022  
**Re:** MA 22-07 – 503 South Main Street Rezoning

## Background

The Town of Rolesville Planning Department received a Map Amendment (Rezoning) application in July 2022 for a 1.80-acre property located at 503 South Main Street with Wake County PIN 1758784708. The Applicant, Toy Storage LLC, is requesting to rezone the property to the General Commercial (GC) Zoning District of the Land Development Ordinance (LDO) from the existing Residential Low (RL per the LDO) and Residential Planned Unit Development (R&PUD per the retired Unified Development Ordinance, UDO) Districts. The request is for the by-right district - there are no proposed Conditions of Approval nor a concept plan drawing of a future development.

## Applicant Justification

The applicant provided the narrative below.

THE SUBJECT PARCEL IS WITHIN THE TOWN'S JURISDICTION AND IS ZONED RL AND R & PUD. THE MAIN STREET VISION PLAN DEPICTS THE AREA IN WHICH THIS PROPERTY IS LOCATED AS THE "VILLAGE CORE". THE ROLESVILLE COMPREHENSIVE PLAN 2017 INDICATES THE FUTURE LAND USE ZONING IS COMMERCIAL.

THE MAP AMENDMENT APPLICATION FOR GENERAL COMMERCIAL (GC) IS REQUESTED TO ALLOW FOR A WIDE RANGE OF USES CONSISTENT WITH ADJACENT PROPERTIES AND THE TOWN'S FUTURE ZONING PLANS.

ADEQUATE PUBLIC INFRASTRUCTURE EXISTS, AND SITE DEVELOPMENT WILL BE IN ACCORDANCE WITH THE TOWN OF ROLESVILLE'S LAND DEVELOPMENT ORDINANCE.

## **Neighborhood Meeting**

The Applicant held a neighborhood meeting at the Rolesville Community Center on September 7, 2022. Nineteen (19) property owners within two hundred fifty (250) feet of the subject property were mailed invitations by the Applicant. Six (6) members of the public attended the meeting; see Attachment 2 for materials for and from that meeting.

## **Comprehensive Plan**

### ***Land Use***

The future land use designation of the subject property is 'Commercial'. The applicant's request for the General Commercial zoning district would be consistent with this land use category, which is described in the 2017 Comprehensive Plan as "*Suburban commercial centers serving the daily needs of surrounding residential neighborhoods. They typically are located near roads with a high volume of traffic and key intersections that are designed to be accessed primarily by automobile. These consider other modes of transportation in design choices as well, both internally and externally of the commercial neighborhood. Common types include single tenant buildings on individual lots, single and multi-tenant buildings normally found in shopping centers, or multi-tenant units with big box or anchor retail businesses in commercial shopping facilities.*"

### ***Main Street Vision Plan***

The Town of Rolesville developed the Main Street Vision Plan to help the community grow, reestablish a true town center, and reclaim its Main Street. The plan includes five principles and five goals, the following of which are applicable to this rezoning request:

- Principle 5: Quality development/redevelopment must be supported
- Goal 4: Reestablish a town center
- Goal 5: Retain & respect the small-town feel

Changing the zoning of the subject property from two Residential districts to the General Commercial Zoning District (GC) will provide greater potential to meet the principles and goals of the Main Street Vision Plan. Non-residential uses and forms of development typically align better with the type of corridor that South Main Street is, and will be, transforming into over the coming years.

### ***Transportation and Traffic***

As per LDO Section 8.C.4., the Land Development Administrator (LDA) may waive the requirement for a Traffic Impact Analysis (TIA) upon determining that a TIA is not necessary to determine needed road improvements, that adequate capacity exists to serve the proposed development, and that no unsafe or hazardous conditions will be created by the development as proposed. The decision shall be documented with specific reasoning provided by the LDA.

- Based on the level of detail available for this Map Amendment (Rezoning), a TIA would be more beneficial at the Site Development Plan stage when additional information and confirmation of development plans are available.
- The Town has been awarded funding from the Locally Administered Projects Program (LAPP) to enhance and revitalize Main Street. The grant project will re-create Highway 401 Business into Rolesville's Main Street and includes streetscape improvements, crosswalks, curb and gutter, new sidewalks, and bicycle transportation enhancements

from Burlington Mills Road to Young Street. The Main Street construction plan design already shows all or some of the pending roadway improvements.

The LDA recommends the TIA be initiated during the Site Development Plan review process.

**Development Review**

The Technical Review Committee (TRC) reviewed the rezoning request, and there were no correction related comments provided to the applicant.

**Staff Recommendation**

Based on alignment with the Main Street Vision Plan principles and goals, staff recommends approval of Map Amendment (rezoning) case MA 22-07 - 503 South Main Street.


**Proposed Motion**

Motion to recommend (approval or denial) of rezoning request MA 22-07 - 503 South Main Street

**Attachments**

|    | Description                      | Date           |
|----|----------------------------------|----------------|
| 1. | Application                      | 06-29-2022     |
| 2. | Neighborhood Meeting information | September 2022 |
| 3. | Vicinity Map                     | n/a            |
| 4. | Zoning Map (existing)            | n/a            |
| 5. | Future Land Use Map              | n/a            |

ATTACHMENT 1



Case No. MA 22-07

Date 06/29/22

Map Amendment Application

Contact Information

Property Owner Toy STORAGE LLC
Address 2700 GRESHAM LAKE City/State/Zip RALEIGH NC 27615
Phone 919-604-0505 Email STORIT@AOL.COM

Developer Toy STORAGE LLC
Contact Name ALLEN MASSEY
Address 2700 GRESHAM LAKE City/State/Zip RALEIGH NC 27615
Phone 919-604-0505 Email STORIT@AOL.COM

Property Information

Address 503 S. MAIN STREET
Wake County PIN(s) 1758784708
Current Zoning District RL AND R3PUD Requested Zoning District GC
Total Acreage 1.80 ACRES

Owner Signature


I hereby certify that the information contained herein is true and completed. I understand that if any item is found to be otherwise after evidentiary hearing before the Town Board of Commissioners, that the action of the Board may be invalidated.

Signature [Handwritten Signature] Date 6.28.22


STATE OF NORTH CAROLINA
COUNTY OF WAKE

I, a Notary Public, do hereby certify that E. ALLEN MASSEY personally appeared before me this day and acknowledged the due execution of the foregoing instrument. This the 28TH day of JUNE 20 22
My commission expires 04.29.27

Signature [Handwritten Signature] Seal



Town of Rolesville Planning




# Map Amendment Application

## Metes and Bounds Description of Property

SEE ATTACHED METES AND  
BOUNDS DESCRIPTION

Town of Rolesville Planning

PO Box 250 / Rolesville, North Carolina 27571 / RolesvilleNC.gov / 919.554.6517



# Map Amendment Application

## Rezoning Justification

THE SUBJECT PARCEL IS WITHIN THE TOWN'S JURISDICTION AND IS ZONED RL AND R & PUD. THE MAIN STREET VISION PLAN DEPICTS THE AREA IN WHICH THIS PROPERTY IS LOCATED AS THE "VILLAGE CORE". THE ROLESVILLE COMPREHENSIVE PLAN 2017 INDICATES THE FUTURE LAND USE ZONING IS COMMERCIAL.

THE MAP AMENDMENT APPLICATION FOR GENERAL COMMERCIAL (GC) IS REQUESTED TO ALLOW FOR A WIDE RANGE OF USES CONSISTENT WITH ADJACENT PROPERTIES AND THE TOWN'S FUTURE ZONING PLANS.

ADEQUATE PUBLIC INFRASTRUCTURE EXISTS, AND SITE DEVELOPMENT WILL BE IN ACCORDANCE WITH THE TOWN OF ROLESVILLE'S LAND DEVELOPMENT ORDINANCE.



**ATTACHMENT 2 - NEIGHBORHOOD MEETING DOCUMENTS**

| <b>Site Address</b> | <b>REID</b> | <b>OWNER Name</b>   | <b>Mailing Address 1</b> |              |    |       |
|---------------------|-------------|---|--------------------------|--------------|----|-------|
| 411 S Main          | 0198390     | Redford Plaza LLC   | 2306 S Fairview Street   | Santa Ana    | CA | 92704 |
| 415 S Main          | 224459      | McDonalds Real Estate CO                                      | PO BOX 182571            | Columbus     | OH | 43218 |
| 501 S Main          | 0224460     | 2 Smiths LLC  | 703 S Bickett BLVD       | Louisburg    | NC | 27549 |
| 418 S Main          | 0107605     | Getty Leasing Inc   | 292 Madison Avenue, FL 9 | New York     | NY | 10017 |
| 414 S Main          | 0006012     | RP Diehl Properties LLC                                       | 1424 Hunting Ridge Road  | Raleigh      | NC | 27615 |
| 500 S Main          | 0182704     | Richard C Bartholomew, Shirley B Bartholomew                  | PO BOX 6                 | Rolesville   | NC | 27571 |
| 504 S Main          | 0018947     | R Howard Fleming, Dolly H Fleming                             | 7517 Wingfoot Drive      | Raleigh      | NC | 27615 |
| 112 S Main          | 0427730     | 10580 Ligon Mill Office Plaza Condo, Lloyds of Rolesville LLC | PO Box 638               | Wake Forest  | NC | 27588 |
| 250 S Town Cir      | 0214172     | Lloyds of Rolesville LLC                                      | PO Box 638               | Wake Forest  | NC | 27588 |
| 511 S Main          | 0186807     | Joyce C Bartholomew   | 920 N Main Street        | Rolesville   | NC | 27571 |
| 513 S Main          | 0186814     | Mildred Joyce Bartholomew                                     | 920 N Main Street        | Rolesville   | NC | 27571 |
| 515 S Main          | 0047785     | Rolesville One LLP  | 515 S Main Street        | Rolesville   | NC | 27571 |
| 100 Wall Creek Dr   | 0202169     | AMH 2014-3 Borrower LP  | 30601 Agoura Rd, Ste 300 | Agoura Hills | CA | 91301 |
| 102 Wall Creek Dr   | 0202168     | Joshua R Debnam Jr, Edith Debnam                              | 102 Wall Creek Dr        | Rolesville   | NC | 27571 |
| 104 Wall Creek Dr   | 0202167     | Jacqueline Lee-Smith  | 104 Wall Creek Dr.       | Rolesville   | NC | 27571 |
| 101 Wall Creek Dr   | 0202151     | Robert and Babette Tenbuuren                                  | 101 Wall Creek Drive     | Rolesville   | NC | 27571 |
| 103 Wall Creek Dr   | 0202152     | Lee D McPherson & Samantha K Ward                             | 115 Wellspring Farm Lane | Rolesville   | NC | 27571 |
| 105 Wall Creek Dr   | 0202153     | Linda J Hood, Leroy A Hood                                    | 105 Wall Creek Drive     | Rolesville   | NC | 27571 |
| 107 Wall Creek Dr   | 202154      | James L Edwards, Joyce P Edwards                              | 107 Wall Creek Drive     | Rolesville   | NC | 27571 |



August 22, 2022

**NEIGHBORHOOD MEETING NOTICE**

Dear Property Owner:

By way of this letter, the Applicant, Toy Storage, LLC, wants to officially notify you of a pending Zoning Map Amendment (Case# MA-22-07) for a development adjacent to your property.

The applicant will hold a neighborhood meeting on Wednesday, September 7, 2022 from 4:00 - 6:00 PM to explain their proposal. **The meeting will be held at the Rolesville Community Center, located at 514 Southtown Circle, Rolesville, NC 27571.** Any questions or comments on the proposed project prior to the meeting are welcome.

If you are receiving this letter, it is our understanding that you own property or belong to a neighborhood association within 200 feet of the subject property.

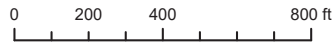
This case involves a request to rezone one parcel of land located at 503 Main Street (PIN 0753971388), The Site is currently zoned Residential Low Density (RL) and Residential and Planned Unit Development (R&PUD). This proposal would rezone the Site to General Commercial (GC). Enclosed for your reference is a vicinity map outlining the location of the subject parcel.

If you have questions, or cannot attend the meeting, but would like further information, please feel free to contact Keith Gettle, PE, by phone: 919.201.3934 or email: [Kpgettle@gmail.com](mailto:Kpgettle@gmail.com)

Sincerely,  
  
Keith P. Gettle P.E.



**Site Map**



1 inch equals 400 feet

**Disclaimer**  
 iMaps makes every effort to produce and publish the most current and accurate information possible. However, the maps are produced for information purposes, and are NOT surveys. No warranties, expressed or implied, are provided for the data therein, its use, or its interpretation.

## Neighborhood Meeting

Toy Storage, LLC - Rezoning of 503 S. Main Street

September 7, 2022

4:00 PM – 6:00 PM

Rolesville Community Center

Attendees - Richard Bartholomew, Joe Armistead, Babette Tenbuura, Jackie Wilson, Allen Massey, Cody Buzzell

Jackie met with Richard Bartholomew, local carwash owner, outside of the Town Hall due to mobility issues. Richard stated he had no problems with the proposed zoning change request.

Jackie Wilson is the President of the EMO (Entrance Maintenance) and resident of Wall Creek for 20 years. Prior to the meeting Jackie spoke with Lee and Linda Hood on the phone, they were out of town, but they stated they were okay with general commercial use in the area of discussion. Though Lee & Linda did have questions about the buffering.

Babette Tenbuura – concerns: traffic flow, dumpster location, trash disposal, fencing.

Joe Armistead - voiced full support of the project.



Toy Storage – 503 S. Main St. Rolesville  
Neighborhood Meeting


7-Sep-22

4:00 PM – 6:00 PM

Rolesville Community Center

Name: Richard Bartholomew

Address: \_\_\_\_\_

Comments:   
met JACKY WILSON IN THE  
TOWN PARKING LOT AND SAID HE  
HAD NO ISSUES WITH THE PROPOSED  
ZONING CHANGE REQUEST.



Toy Storage – 503 S. Main St. Rolesville  
Neighborhood Meeting

7-Sep-22

4:00 PM – 6:00 PM

Rolesville Community Center

Name:

Zahette & Robert Tenburen

Address:

101 Wall Creek Dr Rolesville

Comments:

- Traffic into and out of property

- Fencing

- If food facilities - will the trash be away from residential properties. - Don't want the smell + pests that come with food.

-

# ATTACHMENT 3



Case: MA 22-07 503 S. Main Street  
Address: 503 S. Main Street  
PIN 1758784708  
Date: 07.05.2022


## Vicinity Map

Date Saved: 7/5/2022 3:11 PM

Path: C:\Users\Sraby\Desk top\GIS\2022 Projects\MA 22-07 503 S Main Street\MA 22-07 503 S. Main Street.aprx



Esri Community Maps Contributors, City of Raleigh, Town of Cary, Wake County, State of North Carolina DOT, © OpenStreetMap, Microsoft, Esri, HERE, Garmin, SafeGraph, GeoTechnologies, Inc, METI/NASA, USGS, EPA, NPS, US Census Bureau, USDA, NC CGIA, Maxar, Microsoft





# ATTACHMENT 4



Case: MA 22-07 503 S. Main Street  
Address: 503 S. Main Street  
PIN 1758784708  
Date: 07.05.2022

## Zoning Map
















Date Saved: 7/5/2022 3:11 PM

Path: C:\Users\SRaby\DeskTop\GIS\2022 Projects\MA 22-07 503 S Main Street\MA 22-07 503 S Main Street.aprx

### Legend


Rolesville\_Zoning\_2

#### Zoning Classification

-  RL
-  RM
-  RM-CZ
-  RH
-  RH-CZ
-  R&PUD
-  R&PUD-CZ
-  MH
-  OP
-  OP-CZ
-  GC
-  GC-CZ
-  TC
-  GI
-  GI-CZ

SITE

Esri Community Maps Contributors, City of Raleigh, Town of Cary, Wake County, State of North Carolina DOT, © OpenStreetMap, Microsoft, Esri, HERE, Garmin, SafeGraph, GeoTechnologies, Inc, METI/NASA, USGS, EPA, NPS, US Census Bureau, USDA



# ATTACHMENT 5

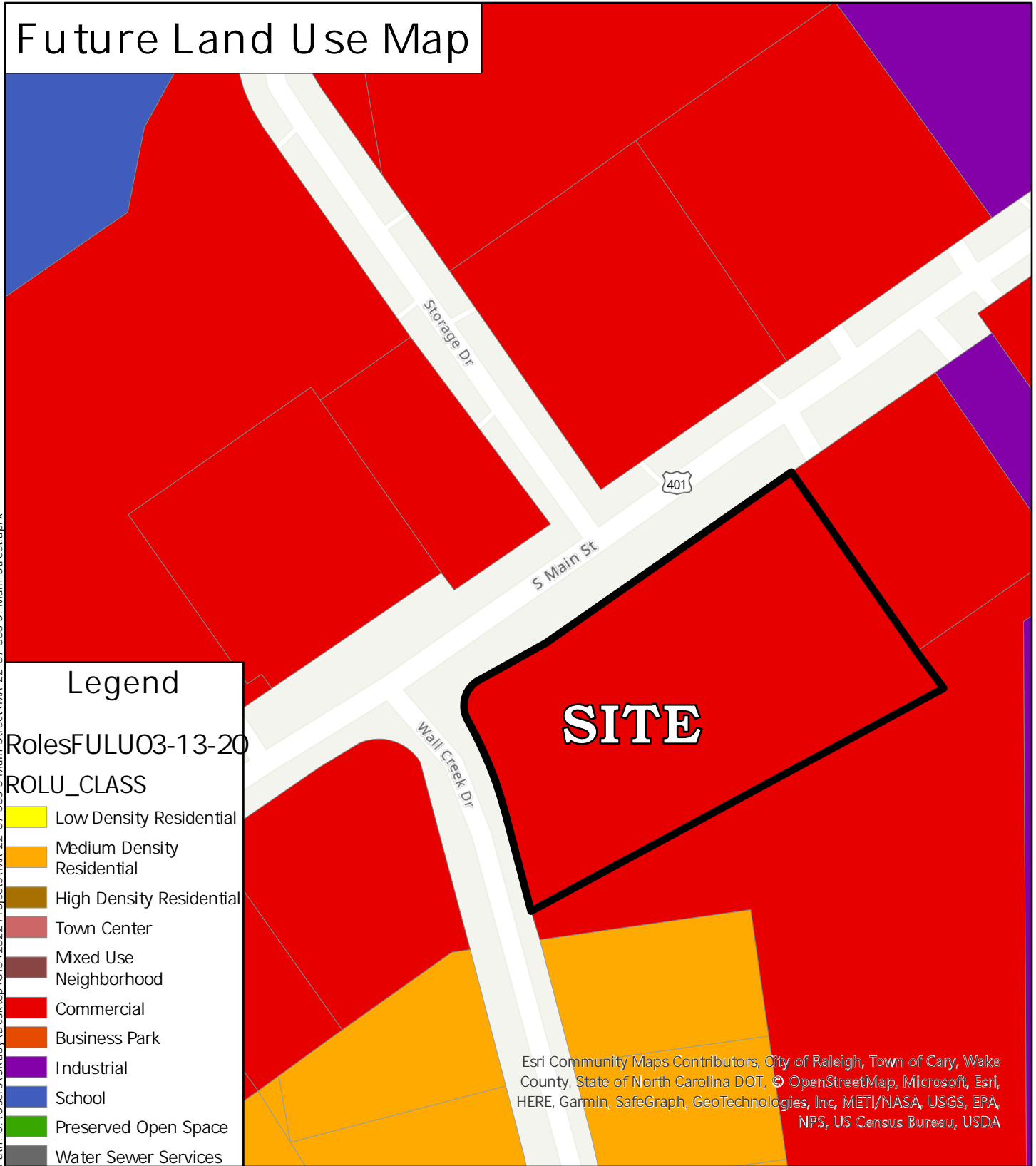


Case: MA 22-07 503 S. Main Street  
Address: 503 S. Main Street  
PIN 1758784708  
Date: 07.05.2022

## Future Land Use Map

Date Saved: 7/5/2022 3:11 PM






Path: C:\Users\Sraby\Desk top\GIS\2022 Projects\MA 22-07 503 S Main Street\MA 22-07 503 S Main Street.aprx



### Legend

RolesFULU03-13-20

ROLU\_CLASS

-  Low Density Residential
-  Medium Density Residential
-  High Density Residential
-  Town Center
-  Mixed Use Neighborhood
-  Commercial
-  Business Park
-  Industrial
-  School
-  Preserved Open Space
-  Water Sewer Services

Esri Community Maps Contributors, City of Raleigh, Town of Cary, Wake County, State of North Carolina DOT, © OpenStreetMap, Microsoft, Esri, HERE, Garmin, SafeGraph, GeoTechnologies, Inc, METI/NASA, USGS, EPA, NPS, US Census Bureau, USDA

