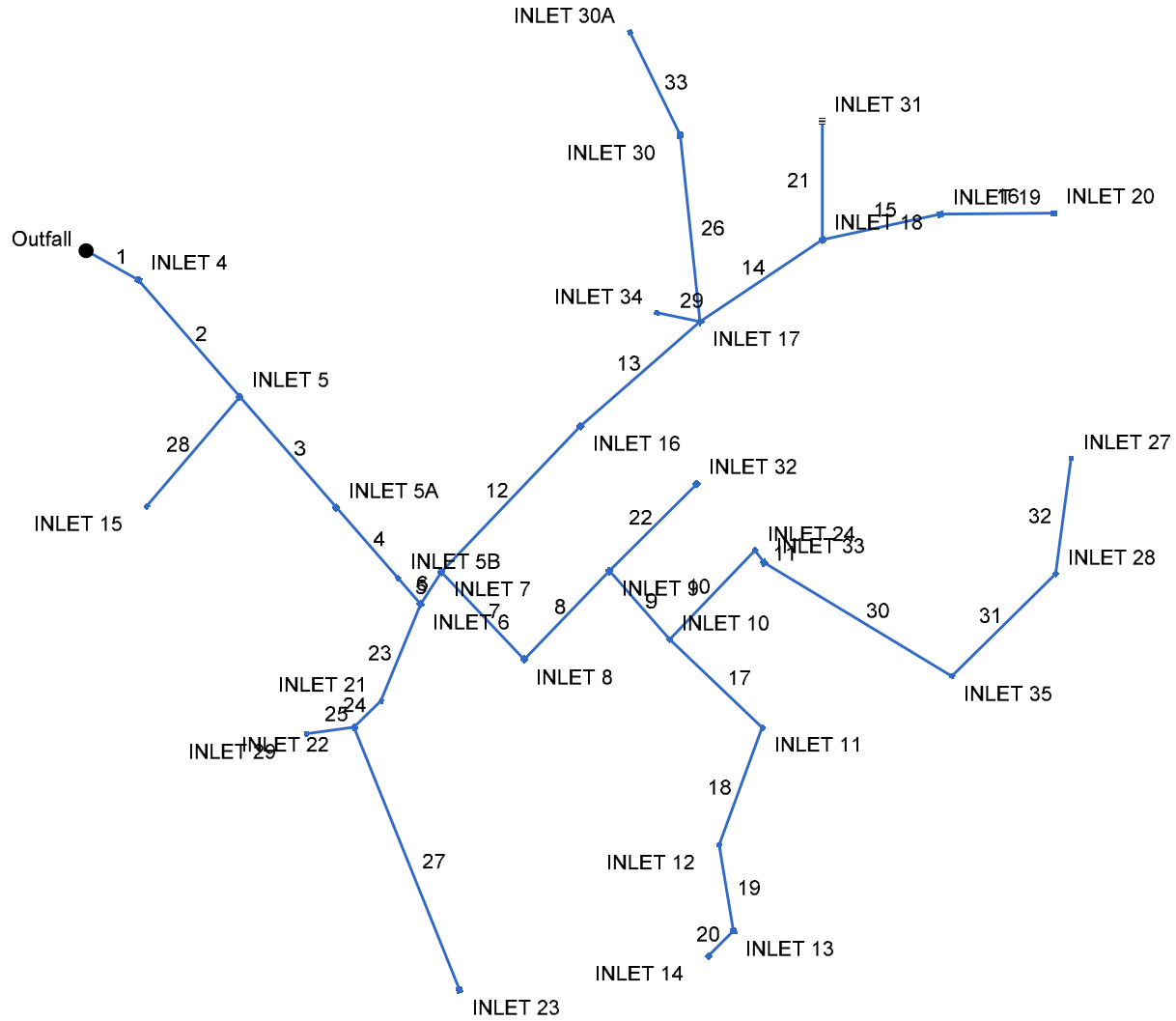


Hydraflow Storm Sewers Extension for Autodesk® Civil 3D® Plan



Line No.	Inlet ID	Drng Area (ac)	Runoff Coeff (C)	Incr CxA	Inlet Time (min)	i Inlet (in/hr)	Incr Q (cfs)	Q Capt (cfs)	Q Byp (cfs)	Q Carry (cfs)	Capac Full (cfs)	Flow Rate (cfs)	Vel Ave (ft/s)	Line Size (in)
1	INLET 4	0.03	0.86	0.03	5.0	7.19	0.19	0.19	0.00	0.00	51.32	45.48	8.19	36
2	INLET 5	0.01	0.71	0.01	5.0	7.19	0.05	0.05	0.00	0.00	51.64	45.85	7.53	36
3	INLET 5A	0.13	0.87	0.11	5.0	7.19	0.81	0.81	0.00	0.00	51.78	45.88	8.26	36
4	INLET 5B	0.26	0.85	0.22	5.0	7.19	1.59	1.59	0.00	0.00	51.54	45.51	8.19	36
5	INLET 6	0.05	0.75	0.04	5.0	7.19	0.27	0.27	0.00	0.00	51.34	44.25	8.04	36
6	INLET 7	0.35	0.84	0.29	5.0	7.19	2.11	2.63	0.00	0.52	51.93	36.30	7.21	36
7	INLET 8	0.29	0.95	0.28	5.0	7.19	1.98	1.98	0.00	0.00	22.59	20.15	7.78	24
8	INLET 9	0.40	0.84	0.34	5.0	7.19	2.41	3.20	0.00	0.79	22.59	18.59	7.21	24
9	INLET 10	0.01	0.95	0.01	5.0	7.19	0.07	0.07	0.00	0.00	22.59	14.46	6.12	24
10	INLET 24	0.01	0.95	0.01	5.0	7.19	0.07	0.07	0.00	0.00	7.91	7.80	7.07	15
11	INLET 33	0.43	0.88	0.38	5.0	7.19	2.72	2.72	0.00	0.00	6.39	7.74	6.31	15
12	INLET 16	0.29	0.79	0.23	5.0	7.19	1.65	1.18	0.52	0.05	17.55	14.89	5.48	24
13	INLET 17	0.10	0.77	0.08	5.0	7.19	0.55	0.50	0.05	0.00	17.54	13.66	5.55	24
14	INLET 18	0.10	0.86	0.09	5.0	7.19	0.62	0.62	0.00	0.00	6.46	5.57	5.73	15
15	INLET 19	0.20	0.85	0.17	5.0	7.19	1.22	2.55	0.00	1.32	6.44	4.37	5.29	15
16	INLET 20	0.62	0.73	0.45	5.0	7.19	3.25	1.93	1.32	0.00	6.46	3.25	4.33	15
17	INLET 11	0.01	0.95	0.01	5.0	7.19	0.07	0.07	0.00	0.00	10.52	7.05	4.94	18
18	INLET 12	0.60	0.71	0.43	5.0	7.19	3.06	3.06	0.00	0.00	10.51	7.11	5.84	18
19	INLET 13	0.55	0.71	0.39	5.0	7.19	2.81	2.81	0.00	0.00	6.46	4.19	4.57	15
20	INLET 14	0.29	0.70	0.20	5.0	7.19	1.46	1.46	0.00	0.00	6.46	1.46	2.68	15
21	INLET 31	0.15	0.89	0.13	5.0	7.19	0.96	0.96	0.00	0.00	6.45	0.96	2.03	15
22	INLET 32	0.39	0.84	0.33	5.0	7.19	2.35	1.56	0.79	0.00	6.45	2.35	4.39	15
23	INLET 21	0.01	0.95	0.01	5.0	7.19	0.07	0.07	0.00	0.00	22.63	8.63	3.33	24

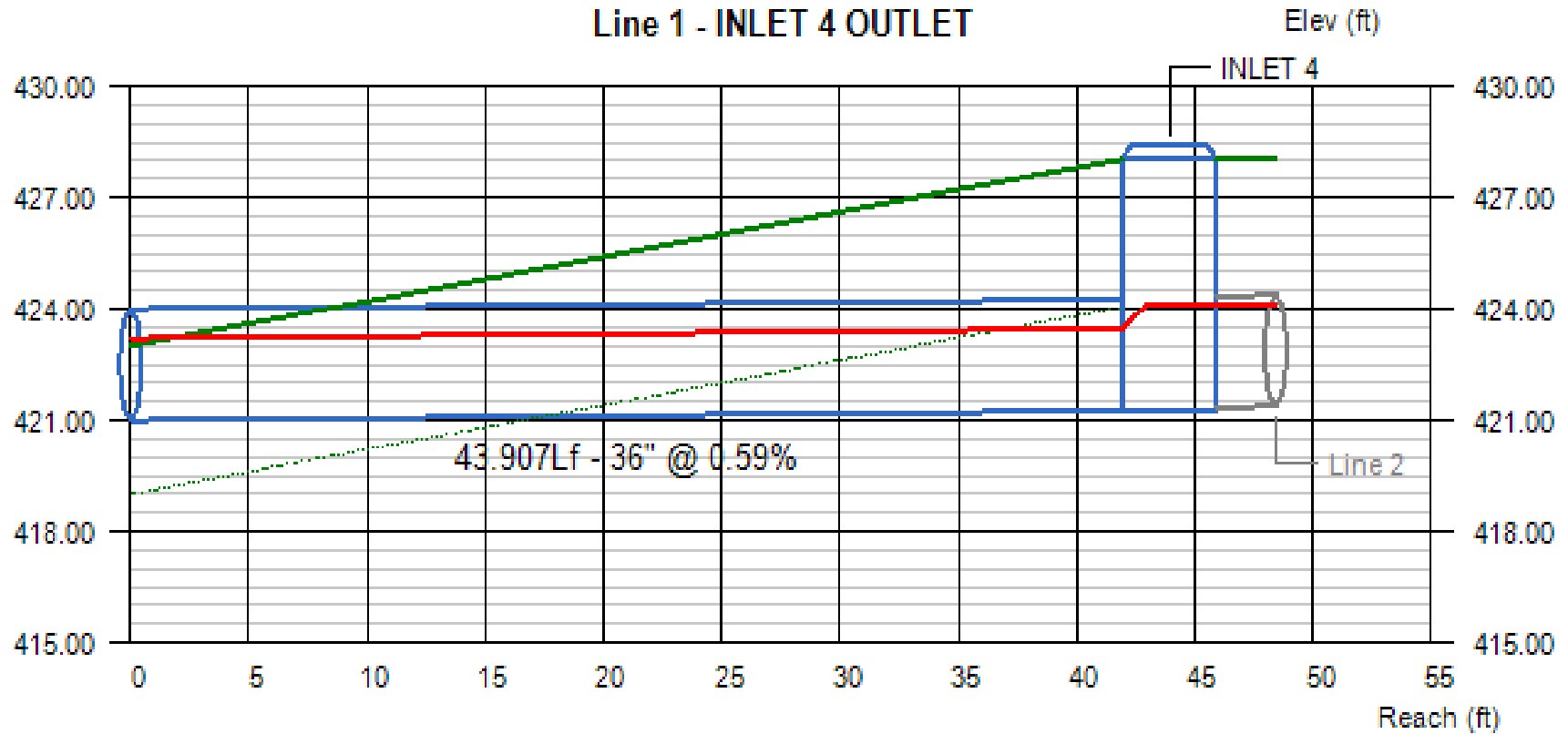
Project File: 19157 - Pipe Sizing.stm	Number of lines: 33	Date: 10/11/2023
---------------------------------------	---------------------	------------------

NOTES: Intensity = 67.84 / (Inlet time + 12.00) ^ 0.79 -- Return period = 10 Yrs. ; ** Critical depth

Line No.	Inlet ID	Drng Area (ac)	Runoff Coeff (C)	Incr CxA	Inlet Time (min)	i Inlet (in/hr)	Incr Q (cfs)	Q Capt (cfs)	Q Byp (cfs)	Q Carry (cfs)	Capac Full (cfs)	Flow Rate (cfs)	Vel Ave (ft/s)	Line Size (in)
24	INLET 22	0.54	0.88	0.48	5.0	7.19	3.42	5.62	0.00	2.20	6.50	8.59	7.00	15
25	INLET 29	0.21	0.51	0.11	5.0	7.19	0.77	0.77	0.00	0.00	6.47	0.77	0.63	15
26	INLET 30	1.06	0.56	0.59	5.0	7.19	4.27	4.27	0.00	0.00	8.15	5.63	4.31	18
27	INLET 23	0.81	0.82	0.66	5.0	7.19	4.77	2.57	2.20	0.00	6.46	4.77	3.89	15
28	INLET 15	0.13	0.60	0.08	5.0	7.19	0.56	0.56	0.00	0.00	6.44	0.56	1.52	15
29	INLET 34	0.45	0.79	0.36	5.0	7.19	2.55	2.55	0.00	0.00	3.55	2.55	4.69	12
30	INLET 35	0.36	0.92	0.33	5.0	7.19	2.38	2.38	0.00	0.00	6.46	5.39	4.69	15
31	INLET 28	0.17	0.94	0.16	5.0	7.19	1.15	1.15	0.00	0.00	6.46	3.25	3.52	15
32	INLET 27	0.36	0.86	0.31	5.0	7.19	2.23	2.23	0.00	0.00	6.47	2.23	3.07	15
33	INLET 30A	0.24	0.95	0.23	5.0	7.19	1.64	1.64	0.00	0.00	4.56	1.64	2.33	15

Project File: 19157 - Pipe Sizing.stm	Number of lines: 33	Date: 10/11/2023
---------------------------------------	---------------------	------------------

NOTES: Intensity = 67.84 / (Inlet time + 12.00) ^ 0.79 -- Return period = 10 Yrs. ; ** Critical depth

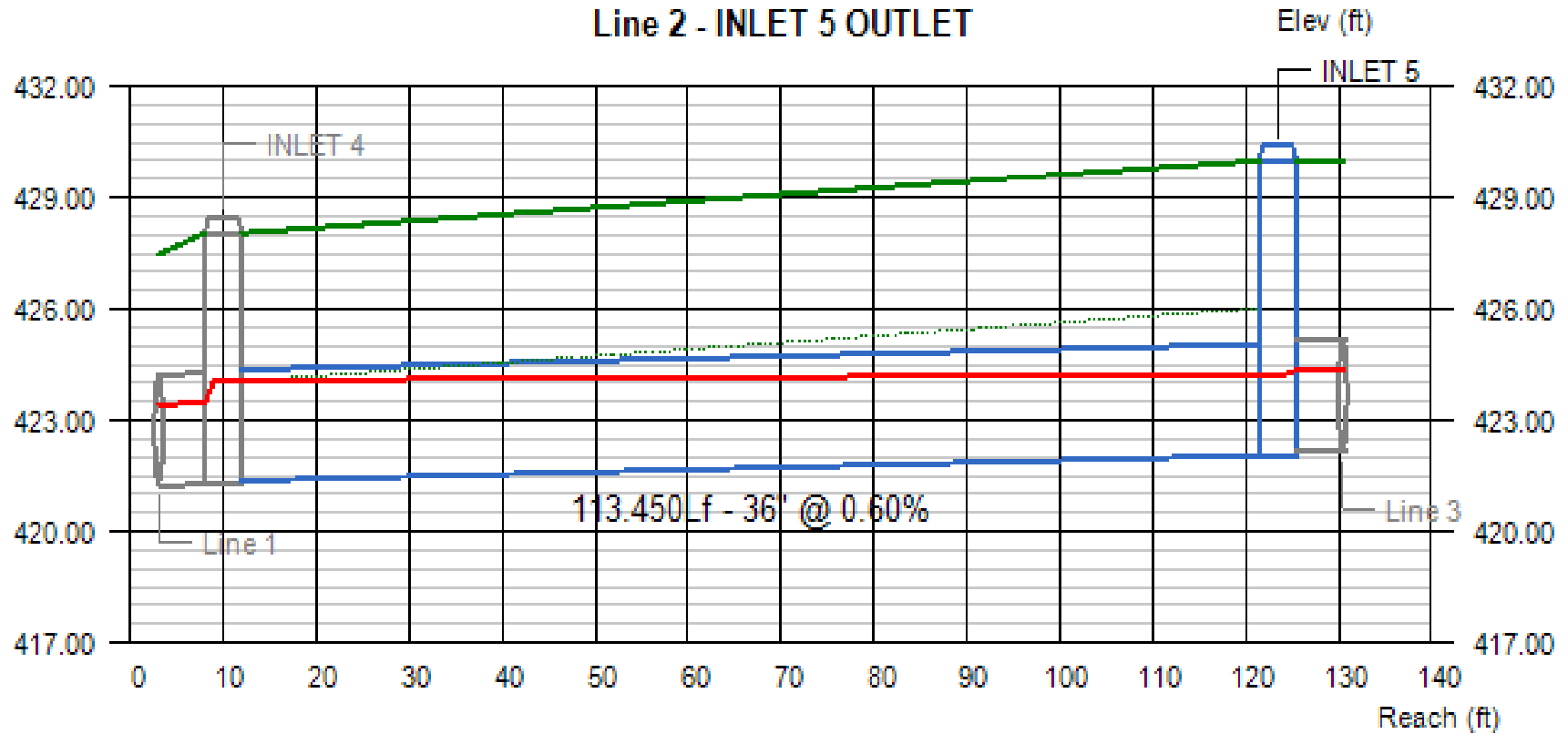


Line #	Q (cfs)	Invert Elevation		Depth of Flow			Hydraulic Grade Line			Velocity		Cover	
		Dn (ft)	Up (ft)	Dn (ft)	Up (ft)	Hw (ft)	Dn (ft)	Up (ft)	Jnct (ft)	Dn (ft/s)	Up (ft/s)	Dn (ft)	Up (ft)
1	45.48	421.00	421.26	2.19	2.20	2.82	423.19	423.46	424.08	8.21	8.18	-1.00	3.78

Project File:

No. Lines: 33

Run Date: 10/11/2023



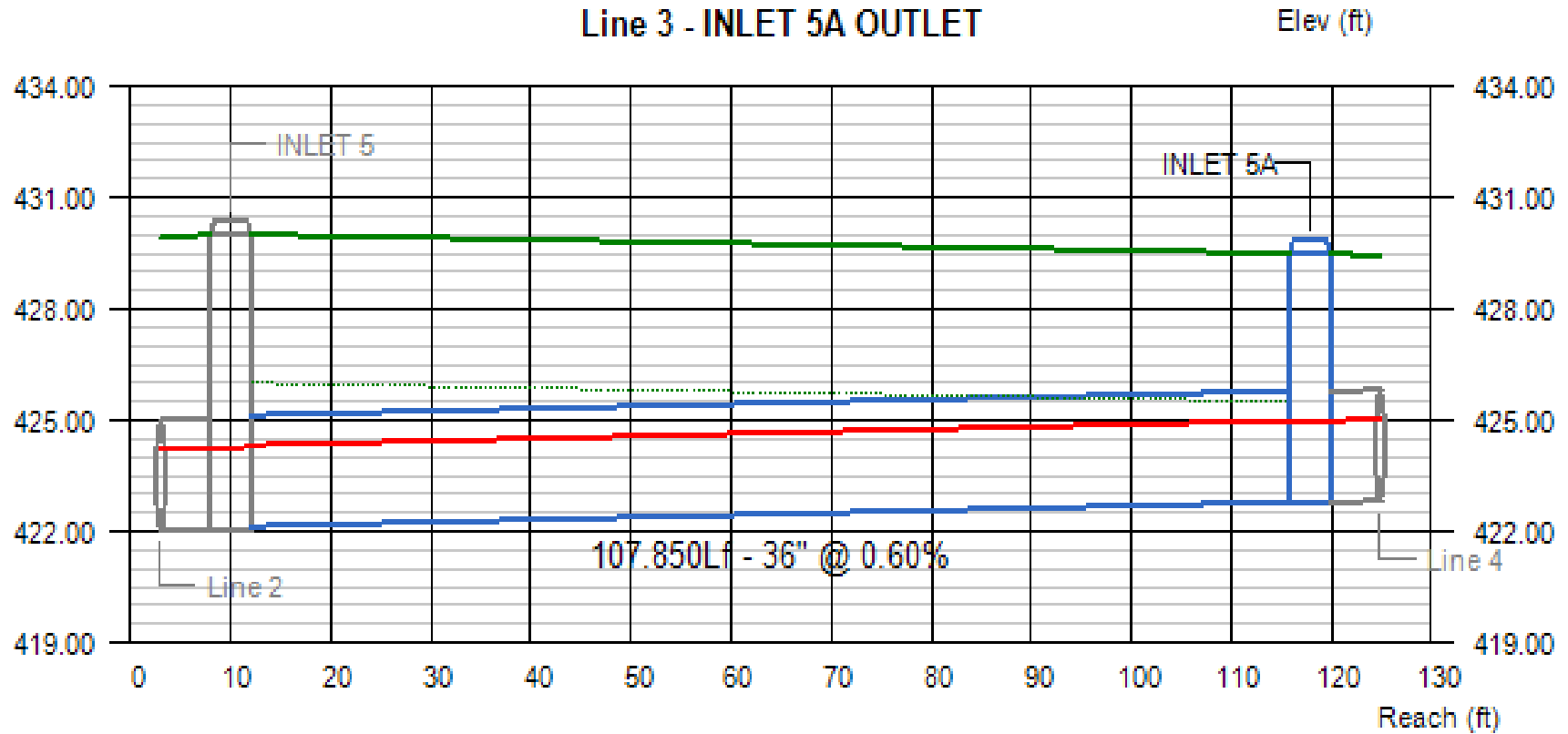
Line #	Q (cfs)	Invert Elevation		Depth of Flow			Hydraulic Grade Line			Velocity		Cover	
		Dn (ft)	Up (ft)	Dn (ft)	Up (ft)	Hw (ft)	Dn (ft)	Up (ft)	Jnct (ft)	Dn (ft/s)	Up (ft/s)	Dn (ft)	Up (ft)
2	45.85	421.36	422.04	2.72	2.20	2.20	424.08	424.24	424.24	6.81	8.24	3.68	4.96

Project File:

No. Lines: 33

Run Date: 10/11/2023

Line Profile (Line 3) - INLET 5A OUTLET



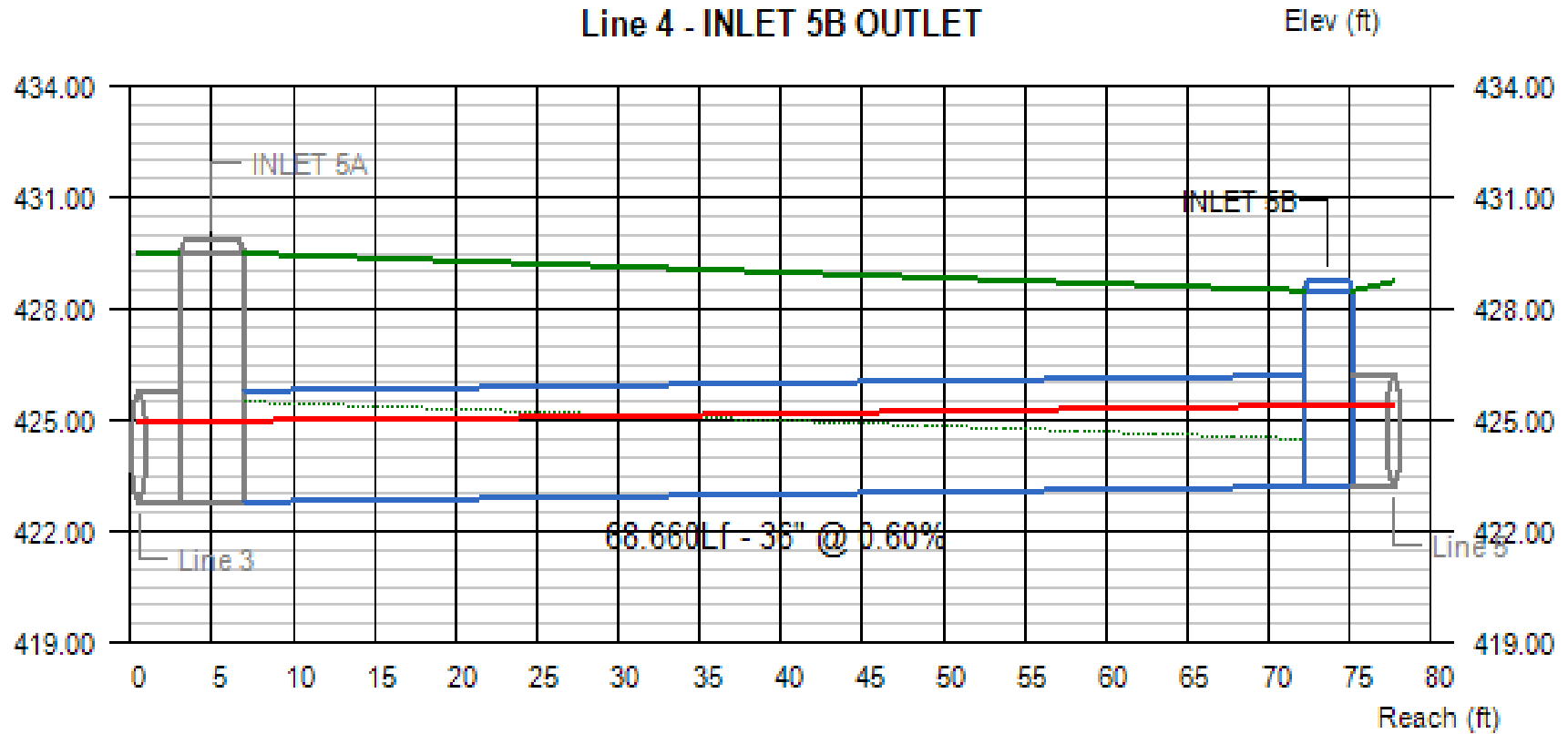
Line #	Q (cfs)	Invert Elevation		Depth of Flow			Hydraulic Grade Line			Velocity		Cover	
		Dn (ft)	Up (ft)	Dn (ft)	Up (ft)	Hw (ft)	Dn (ft)	Up (ft)	Jnct (ft)	Dn (ft/s)	Up (ft/s)	Dn (ft)	Up (ft)
3	45.88	422.14	422.79	2.20	2.20	2.20	424.34	424.99	424.99	8.27	8.24	4.86	3.71

Project File:

No. Lines: 33

Run Date: 10/11/2023

Line Profile (Line 4) - INLET 5B OUTLET

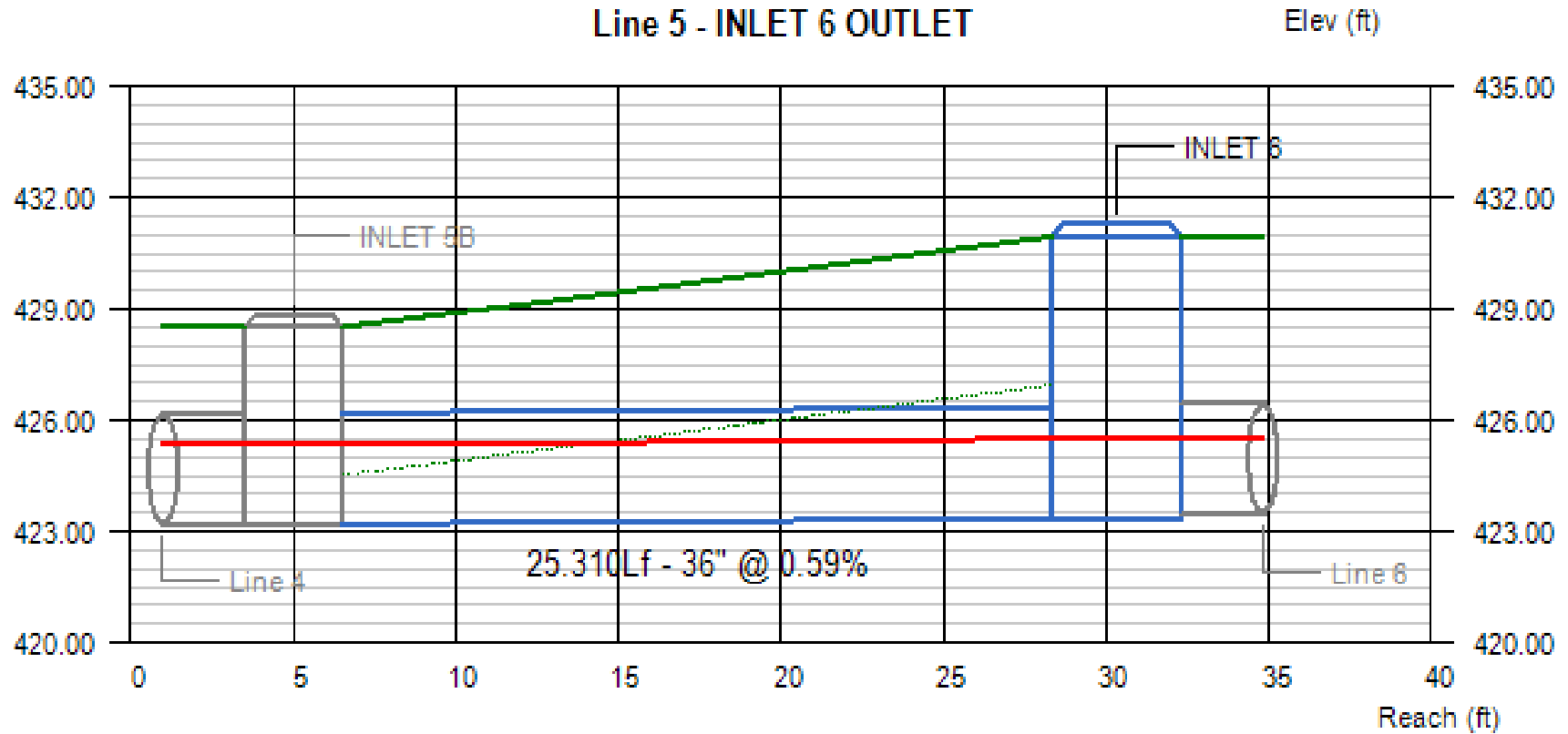


Line #	Q (cfs)	Invert Elevation		Depth of Flow			Hydraulic Grade Line			Velocity		Cover	
		Dn (ft)	Up (ft)	Dn (ft)	Up (ft)	Hw (ft)	Dn (ft)	Up (ft)	Jnct (ft)	Dn (ft/s)	Up (ft/s)	Dn (ft)	Up (ft)
4	45.51	422.79	423.20	2.20	2.20	2.20	424.99	425.40 j	425.40	8.17	8.21	3.71	2.30

Project File:

No. Lines: 33

Run Date: 10/11/2023



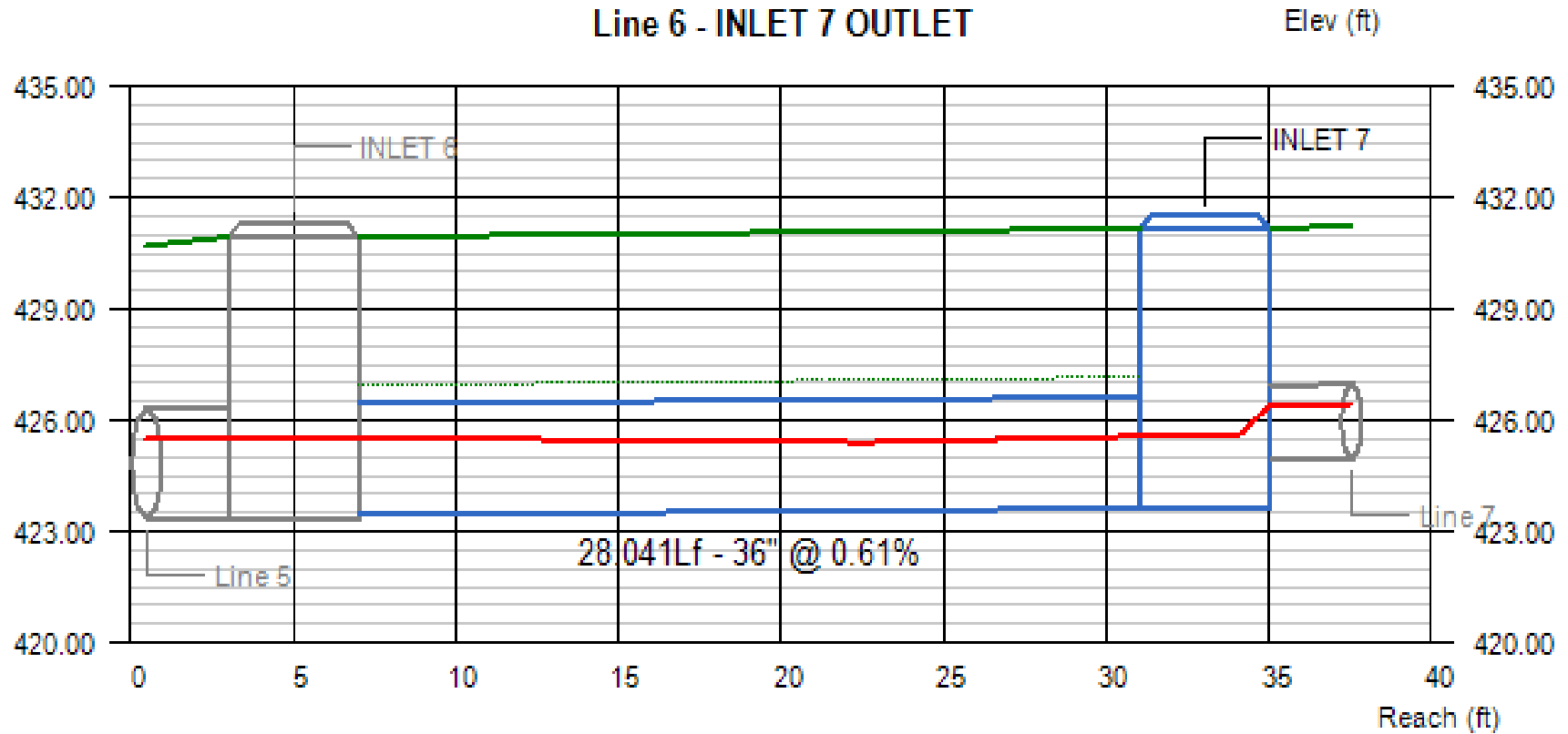
Line #	Q (cfs)	Invert Elevation		Depth of Flow			Hydraulic Grade Line			Velocity		Cover	
		Dn (ft)	Up (ft)	Dn (ft)	Up (ft)	Hw (ft)	Dn (ft)	Up (ft)	Jnct (ft)	Dn (ft/s)	Up (ft/s)	Dn (ft)	Up (ft)
5	44.25	423.20	423.35	2.20	2.17	2.17	425.40	425.52 j	425.52	7.98	8.10	2.30	4.59

Project File:

No. Lines: 33

Run Date: 10/11/2023

Line Profile (Line 6) - INLET 7 OUTLET



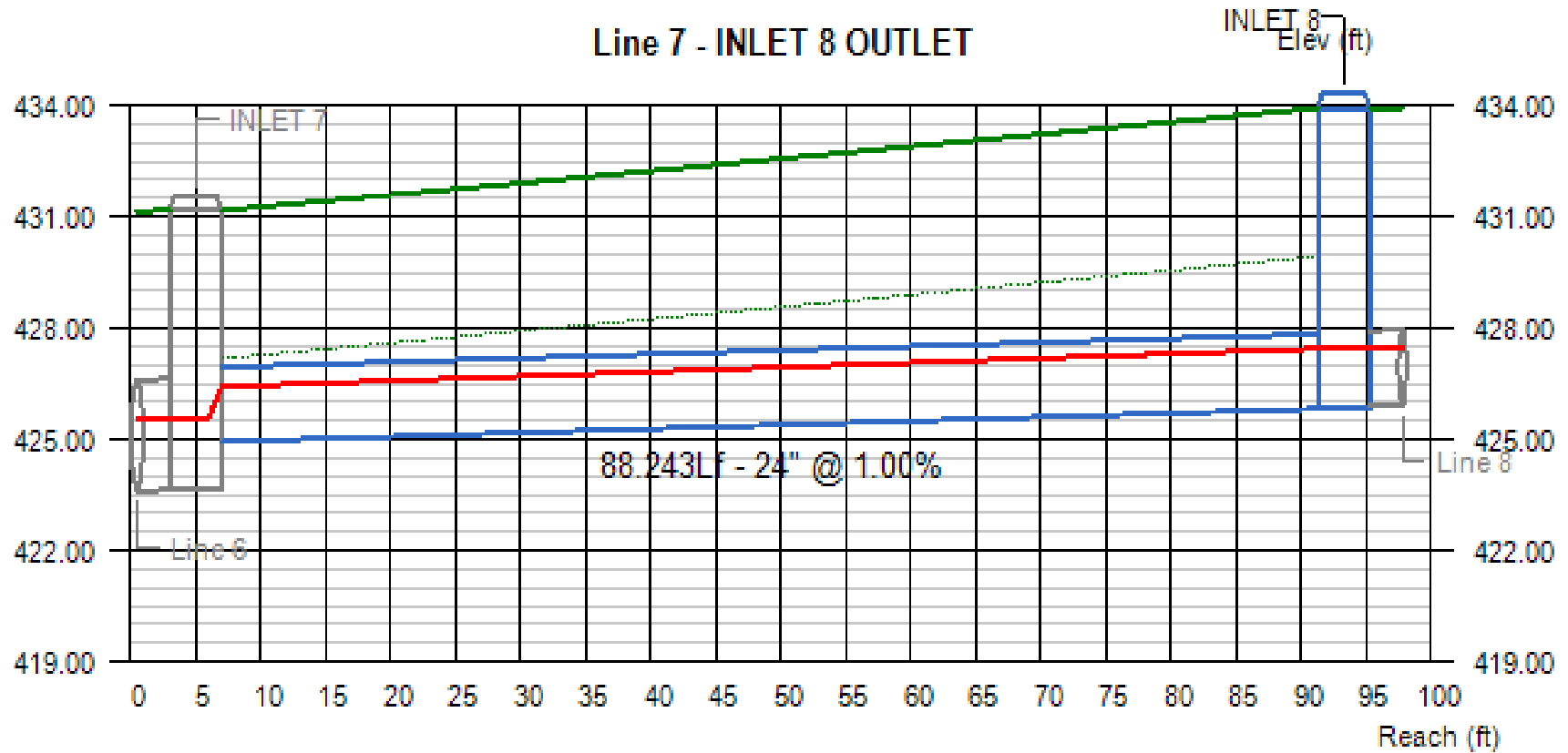
Line #	Q (cfs)	Invert Elevation		Depth of Flow			Hydraulic Grade Line			Velocity		Cover	
		Dn (ft)	Up (ft)	Dn (ft)	Up (ft)	Hw (ft)	Dn (ft)	Up (ft)	Jnct (ft)	Dn (ft/s)	Up (ft/s)	Dn (ft)	Up (ft)
6	36.30	423.45	423.62	2.07	1.96	1.96	425.52	425.58 j	425.58	6.99	7.43	4.49	4.54

Project File:

No. Lines: 33

Run Date: 10/11/2023

Line Profile (Line 7) - INLET 8 OUTLET



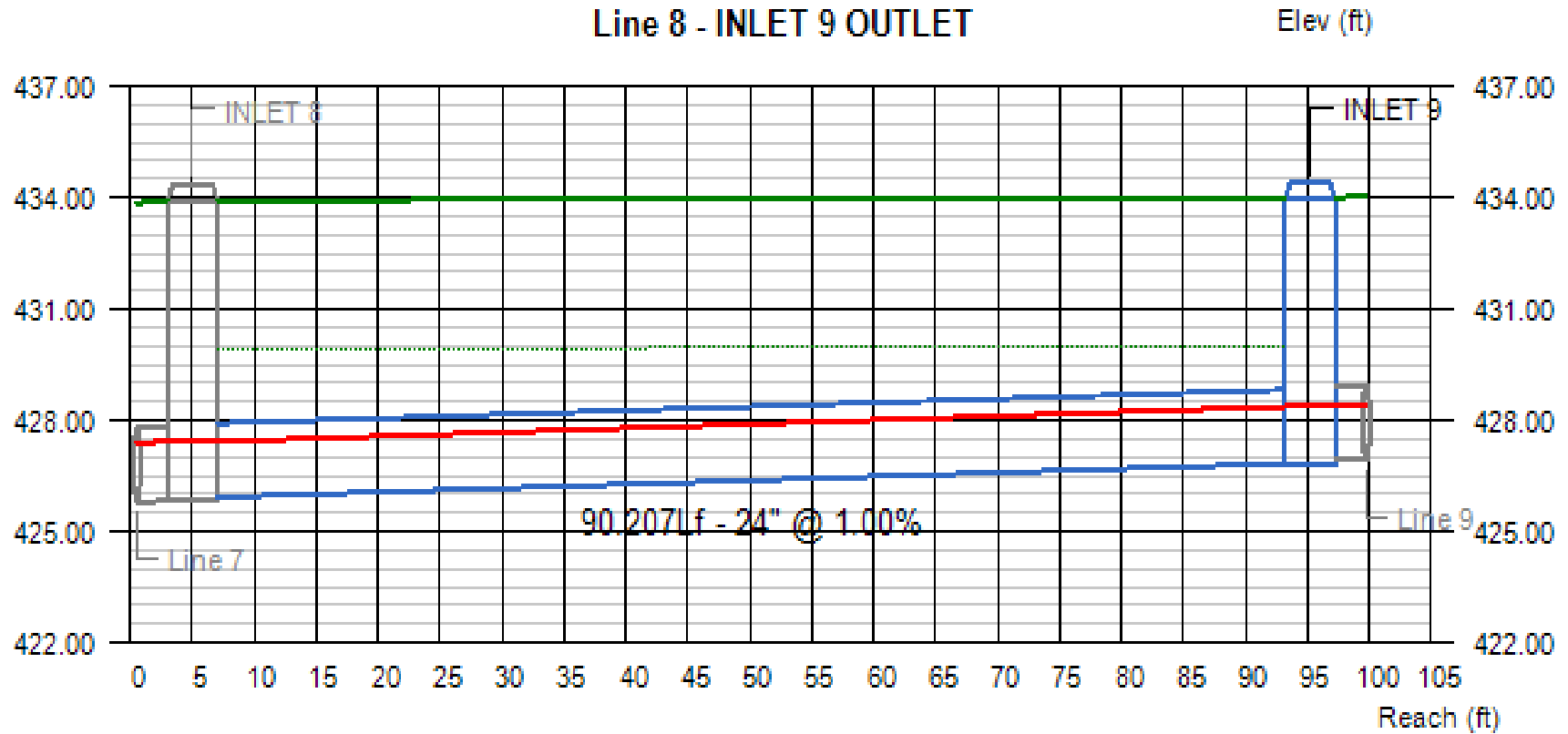
Line #	Q (cfs)	Invert Elevation		Depth of Flow			Hydraulic Grade Line			Velocity		Cover	
		Dn (ft)	Up (ft)	Dn (ft)	Up (ft)	Hw (ft)	Dn (ft)	Up (ft)	Jnct (ft)	Dn (ft/s)	Up (ft/s)	Dn (ft)	Up (ft)
7	20.15	424.94	425.82	1.47	1.61	1.61	426.41	427.43	427.43	8.13	7.43	4.22	6.10

Project File:

No. Lines: 33

Run Date: 10/11/2023

Line Profile (Line 8) - INLET 9 OUTLET



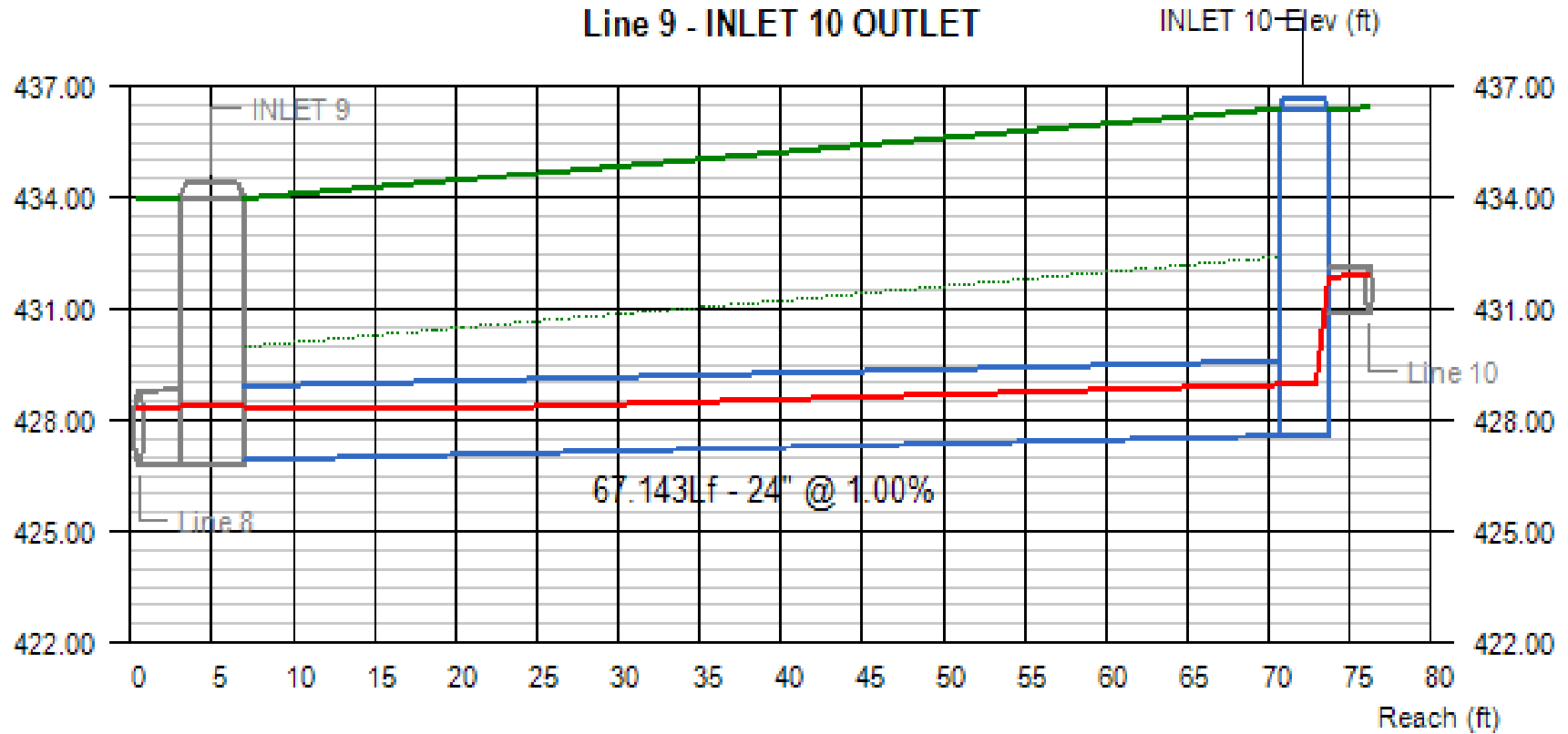
Line #	Q (cfs)	Invert Elevation		Depth of Flow			Hydraulic Grade Line			Velocity		Cover	
		Dn (ft)	Up (ft)	Dn (ft)	Up (ft)	Hw (ft)	Dn (ft)	Up (ft)	Jnct (ft)	Dn (ft/s)	Up (ft/s)	Dn (ft)	Up (ft)
8	18.59	425.92	426.82	1.51	1.55	1.55	427.43	428.37	428.37	7.30	7.11	6.00	5.15

Project File:

No. Lines: 33

Run Date: 10/11/2023

Line Profile (Line 9) - INLET 10 OUTLET

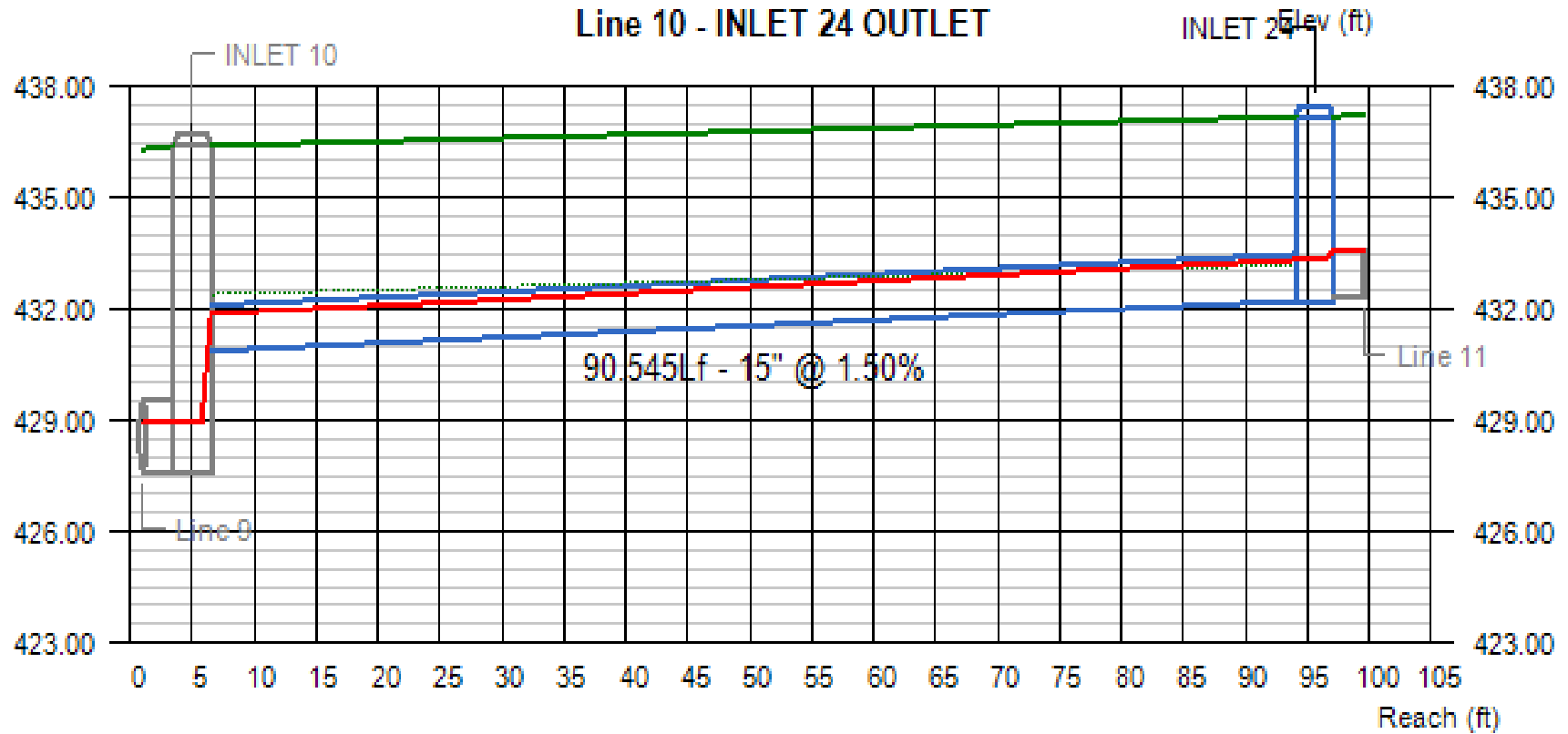


Line #	Q (cfs)	Invert Elevation		Depth of Flow			Hydraulic Grade Line			Velocity		Cover	
		Dn (ft)	Up (ft)	Dn (ft)	Up (ft)	Hw (ft)	Dn (ft)	Up (ft)	Jnct (ft)	Dn (ft/s)	Up (ft/s)	Dn (ft)	Up (ft)
9	14.46	426.92	427.59	1.45	1.37	1.37	428.37	428.96 j	428.96	5.93	6.31	5.05	6.81

Project File:

No. Lines: 33

Run Date: 10/11/2023



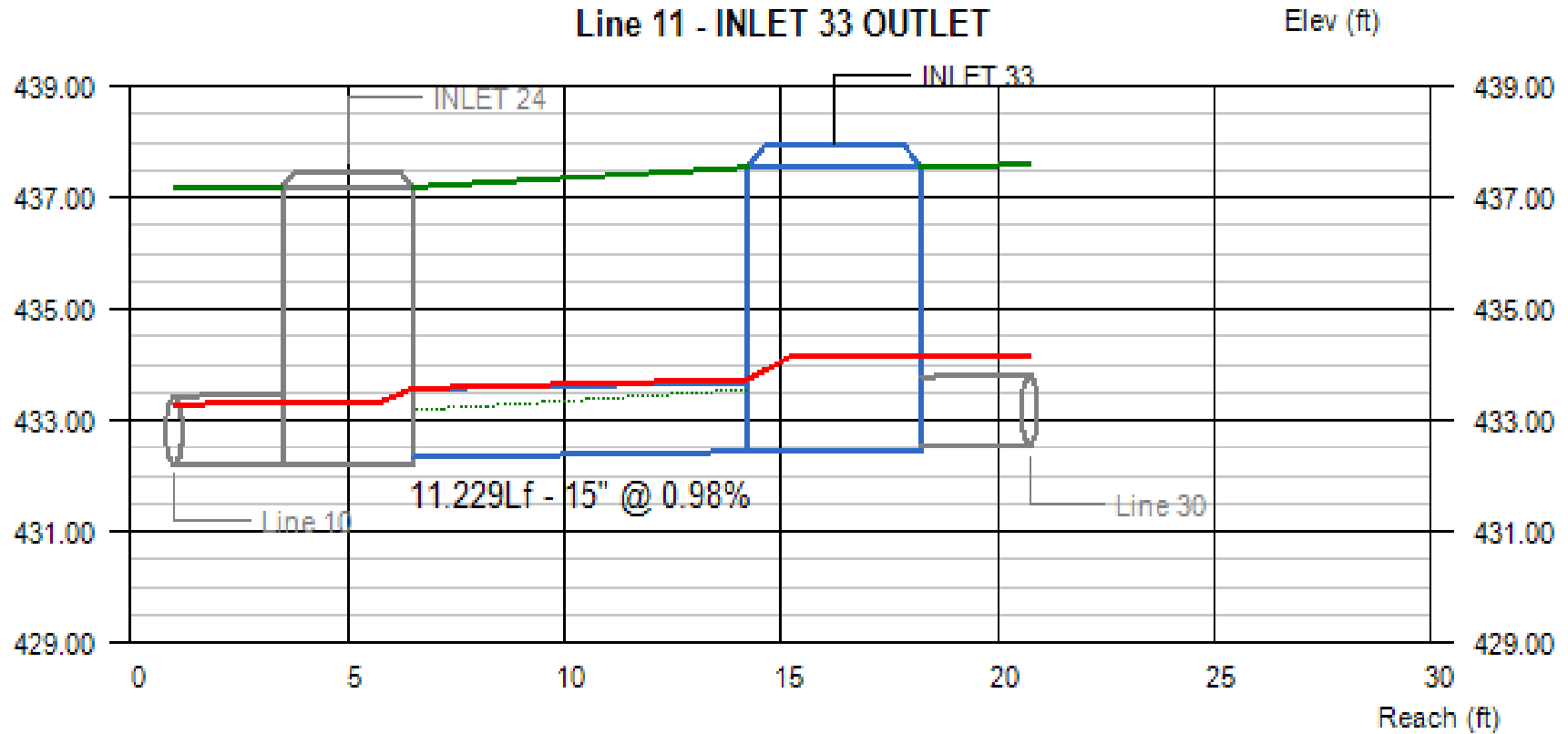
Line #	Q (cfs)	Invert Elevation		Depth of Flow			Hydraulic Grade Line			Velocity		Cover	
		Dn (ft)	Up (ft)	Dn (ft)	Up (ft)	Hw (ft)	Dn (ft)	Up (ft)	Jnct (ft)	Dn (ft/s)	Up (ft/s)	Dn (ft)	Up (ft)
10	7.80	430.86	432.22	1.01	1.10	1.10	431.87	433.32	433.32	7.35	6.80	4.29	3.71

Project File:

No. Lines: 33

Run Date: 10/11/2023

Line Profile (Line 11) - INLET 33 OUTLET



Line #	Q (cfs)	Invert Elevation		Depth of Flow			Hydraulic Grade Line			Velocity		Cover	
		Dn (ft)	Up (ft)	Dn (ft)	Up (ft)	Hw (ft)	Dn (ft)	Up (ft)	Jnct (ft)	Dn (ft/s)	Up (ft/s)	Dn (ft)	Up (ft)
11	7.74	432.32	432.43	1.25	1.25	1.71	433.57	433.73	434.14	6.31	6.31	3.61	3.87

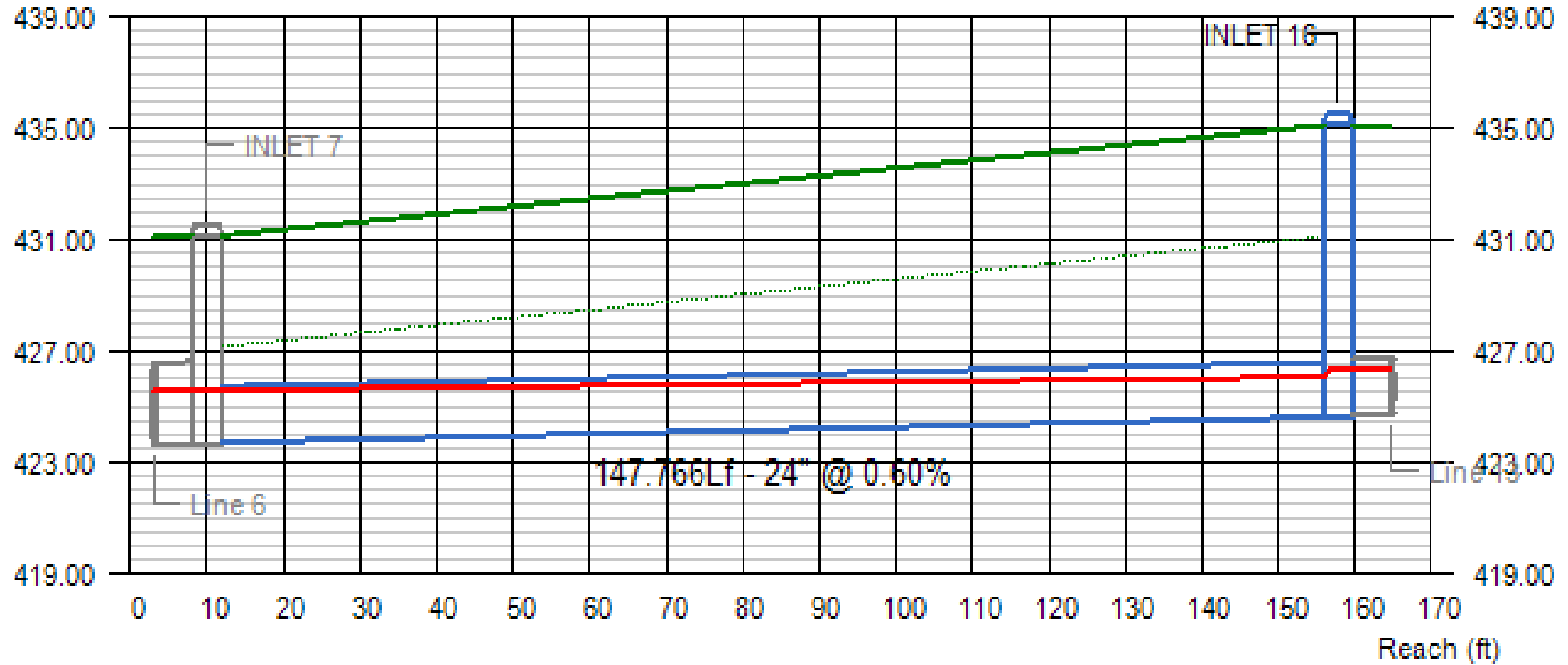
Project File:

No. Lines: 33

Run Date: 10/11/2023

Line 12 - INLET 16 OUTLET

Elev (ft)

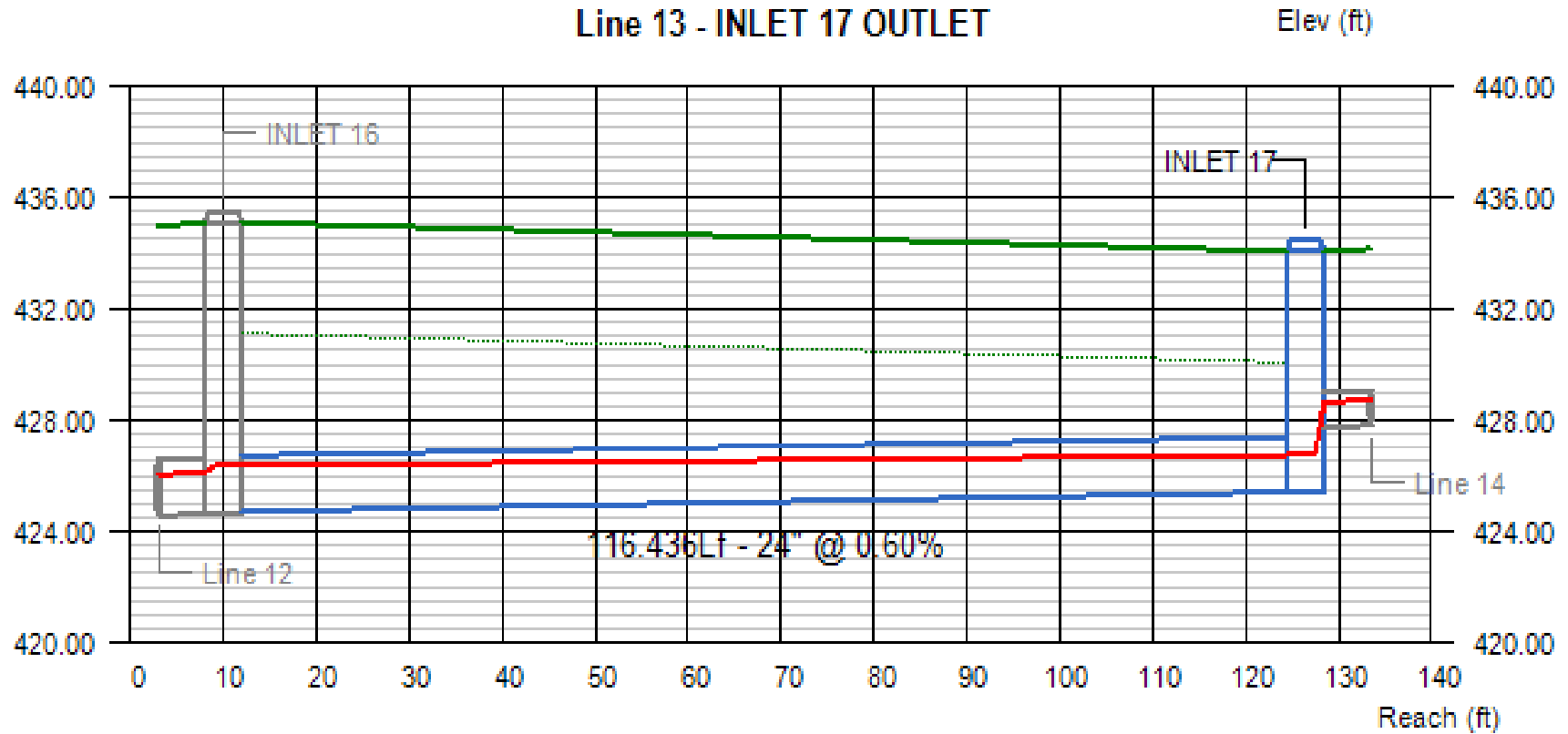


Line #	Q (cfs)	Invert Elevation		Depth of Flow			Hydraulic Grade Line			Velocity		Cover	
		Dn (ft)	Up (ft)	Dn (ft)	Up (ft)	Hw (ft)	Dn (ft)	Up (ft)	Jnct (ft)	Dn (ft/s)	Up (ft/s)	Dn (ft)	Up (ft)
12	14.89	423.72	424.61	1.86	1.46	1.74	425.58	426.07	426.35	4.89	6.07	5.44	8.49

Project File:

No. Lines: 33

Run Date: 10/11/2023



Line #	Q (cfs)	Invert Elevation		Depth of Flow			Hydraulic Grade Line			Velocity		Cover	
		Dn (ft)	Up (ft)	Dn (ft)	Up (ft)	Hw (ft)	Dn (ft)	Up (ft)	Jnct (ft)	Dn (ft/s)	Up (ft/s)	Dn (ft)	Up (ft)
13	13.66	424.71	425.41	1.64	1.33	1.33	426.35	426.74	426.74	4.94	6.16	8.39	6.66

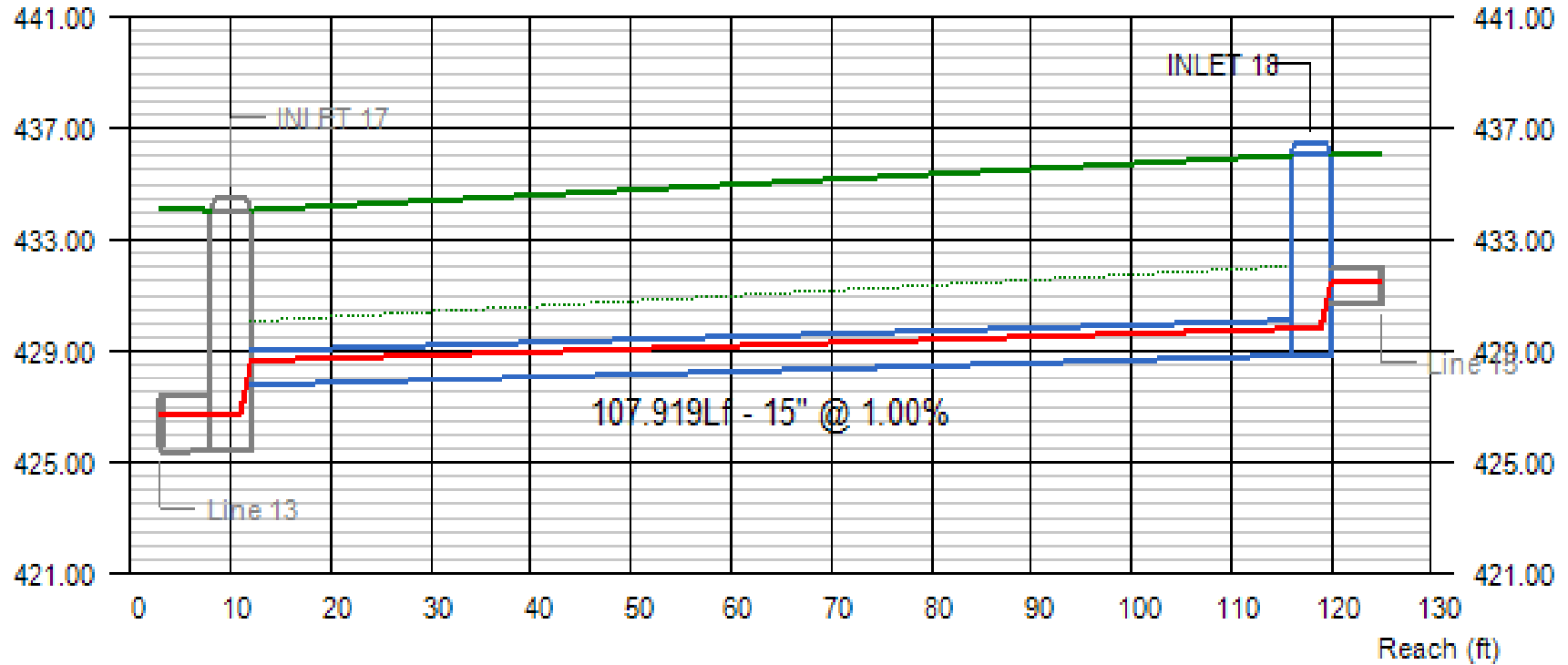
Project File:

No. Lines: 33

Run Date: 10/11/2023

Line 14 - INLET 18 OUTLET

Elev (ft)



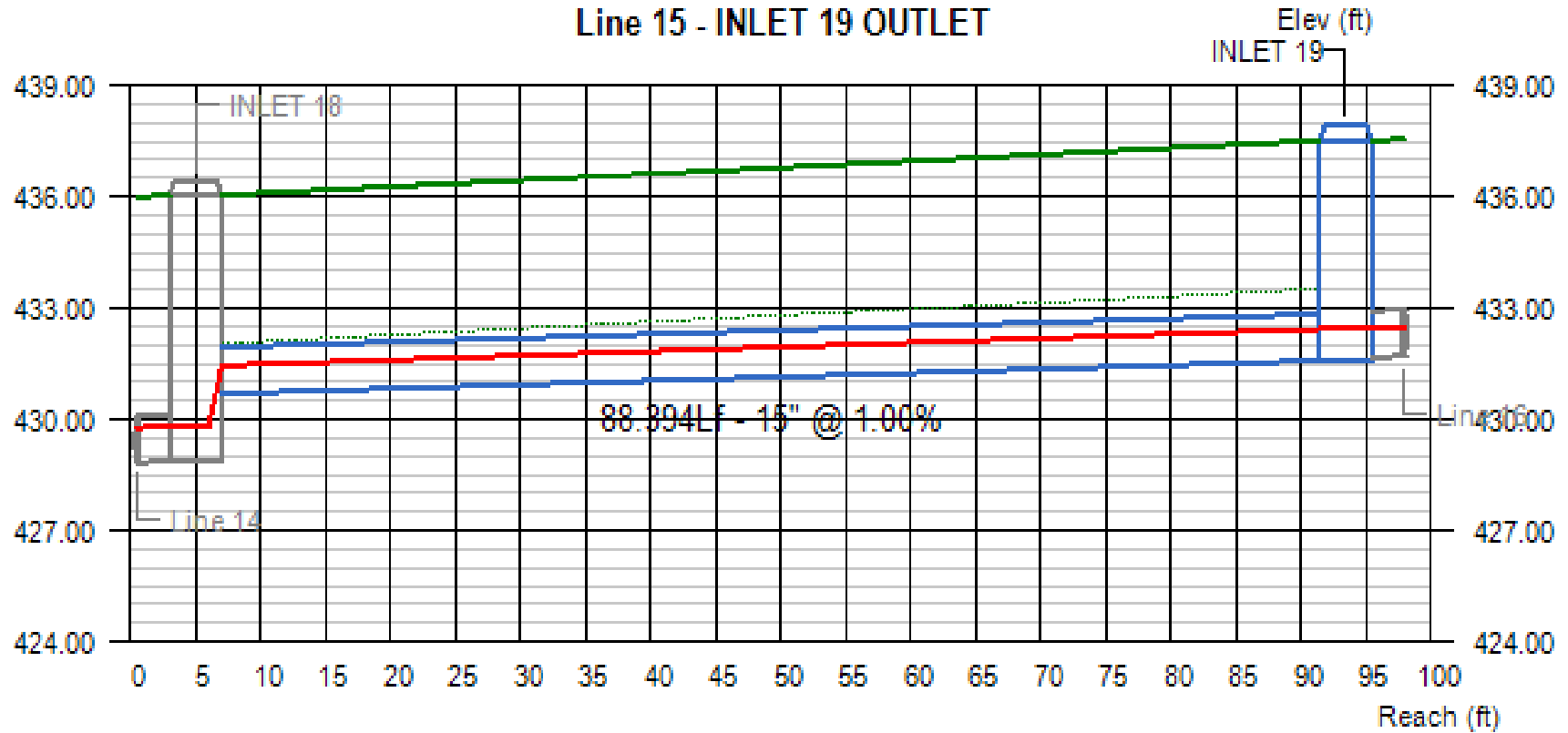
Line #	Q (cfs)	Invert Elevation		Depth of Flow			Hydraulic Grade Line			Velocity		Cover	
		Dn (ft)	Up (ft)	Dn (ft)	Up (ft)	Hw (ft)	Dn (ft)	Up (ft)	Jnct (ft)	Dn (ft/s)	Up (ft/s)	Dn (ft)	Up (ft)
14	5.57	427.77	428.85	0.90	0.96	0.96	428.67	429.81	429.81	5.92	5.54	5.05	5.93

Project File:

No. Lines: 33

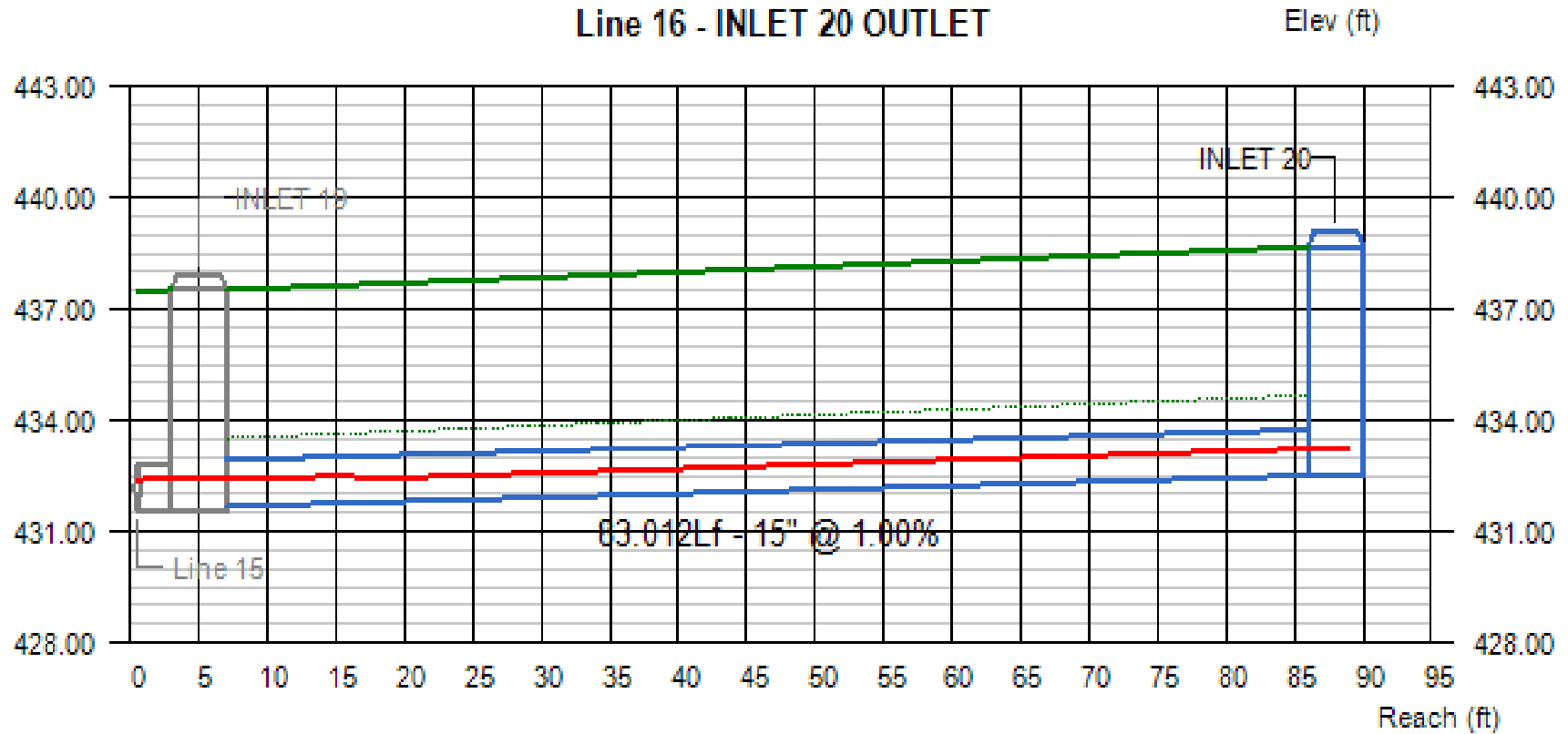
Run Date: 10/11/2023

Line 15 - INLET 19 OUTLET



Line #	Q (cfs)	Invert Elevation		Depth of Flow			Hydraulic Grade Line			Velocity		Cover	
		Dn (ft)	Up (ft)	Dn (ft)	Up (ft)	Hw (ft)	Dn (ft)	Up (ft)	Jnct (ft)	Dn (ft/s)	Up (ft/s)	Dn (ft)	Up (ft)
15	4.37	430.69	431.57	0.75	0.85	0.85	431.44	432.42	432.42	5.64	4.94	4.09	4.70

Project File:	No. Lines: 33	Run Date: 10/11/2023
---------------	---------------	----------------------



Line #	Q (cfs)	Invert Elevation		Depth of Flow			Hydraulic Grade Line			Velocity		Cover	
		Dn (ft)	Up (ft)	Dn (ft)	Up (ft)	Hw (ft)	Dn (ft)	Up (ft)	Jnct (ft)	Dn (ft/s)	Up (ft/s)	Dn (ft)	Up (ft)
16	3.25	431.67	432.50	0.75	0.73	0.73	432.42	433.23 j	433.23	4.26	4.40	4.60	4.92

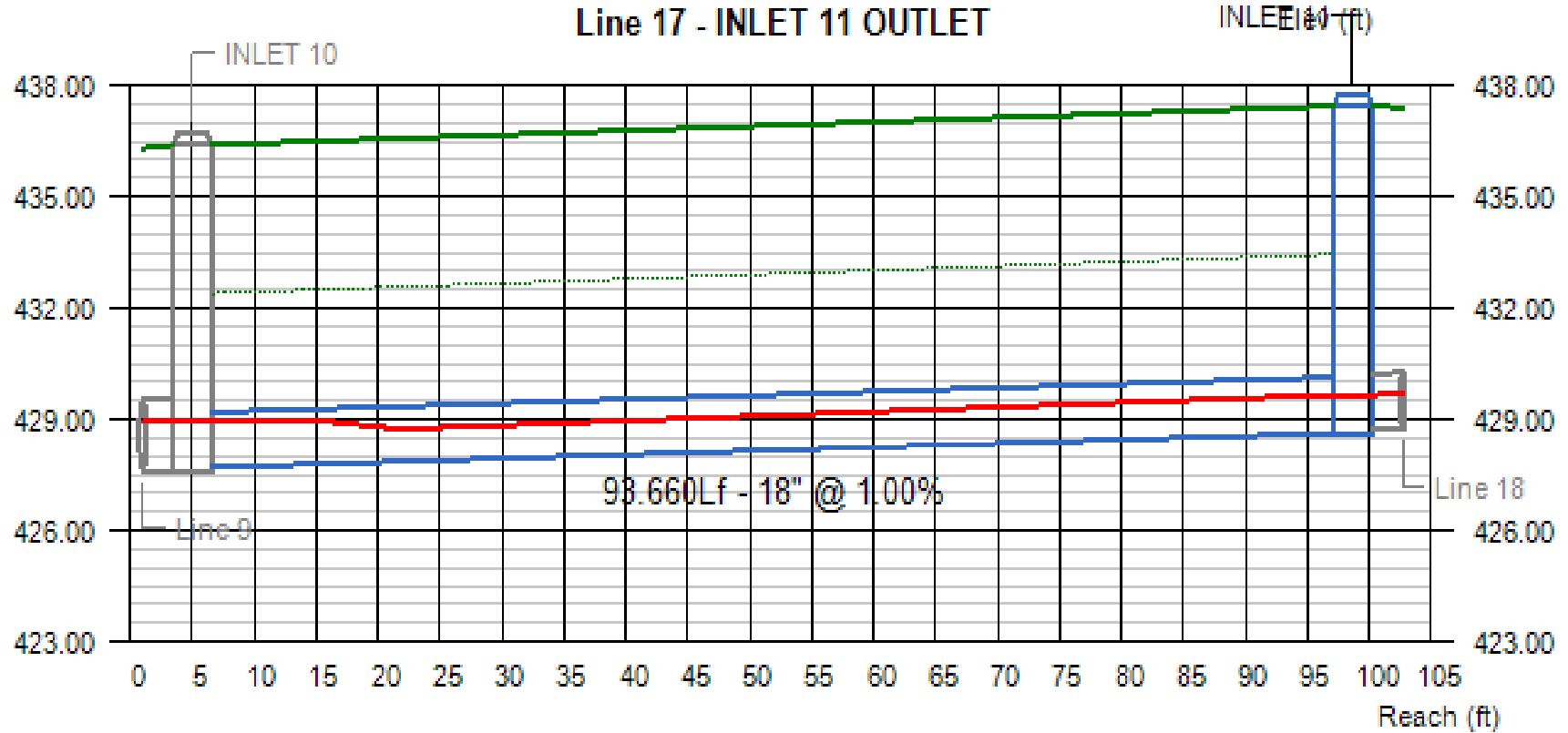
Project File:

No. Lines: 33

Run Date: 10/11/2023

Line Profile (Line 17) - INLET 11 OUTLET

Line 17 - INLET 11 OUTLET



Line #	Q (cfs)	Invert Elevation		Depth of Flow			Hydraulic Grade Line			Velocity		Cover	
		Dn (ft)	Up (ft)	Dn (ft)	Up (ft)	Hw (ft)	Dn (ft)	Up (ft)	Jnct (ft)	Dn (ft/s)	Up (ft/s)	Dn (ft)	Up (ft)
17	7.05	427.69	428.63	1.27	1.03	1.03	428.96	429.66 j	429.66	4.42	5.47	7.21	7.31

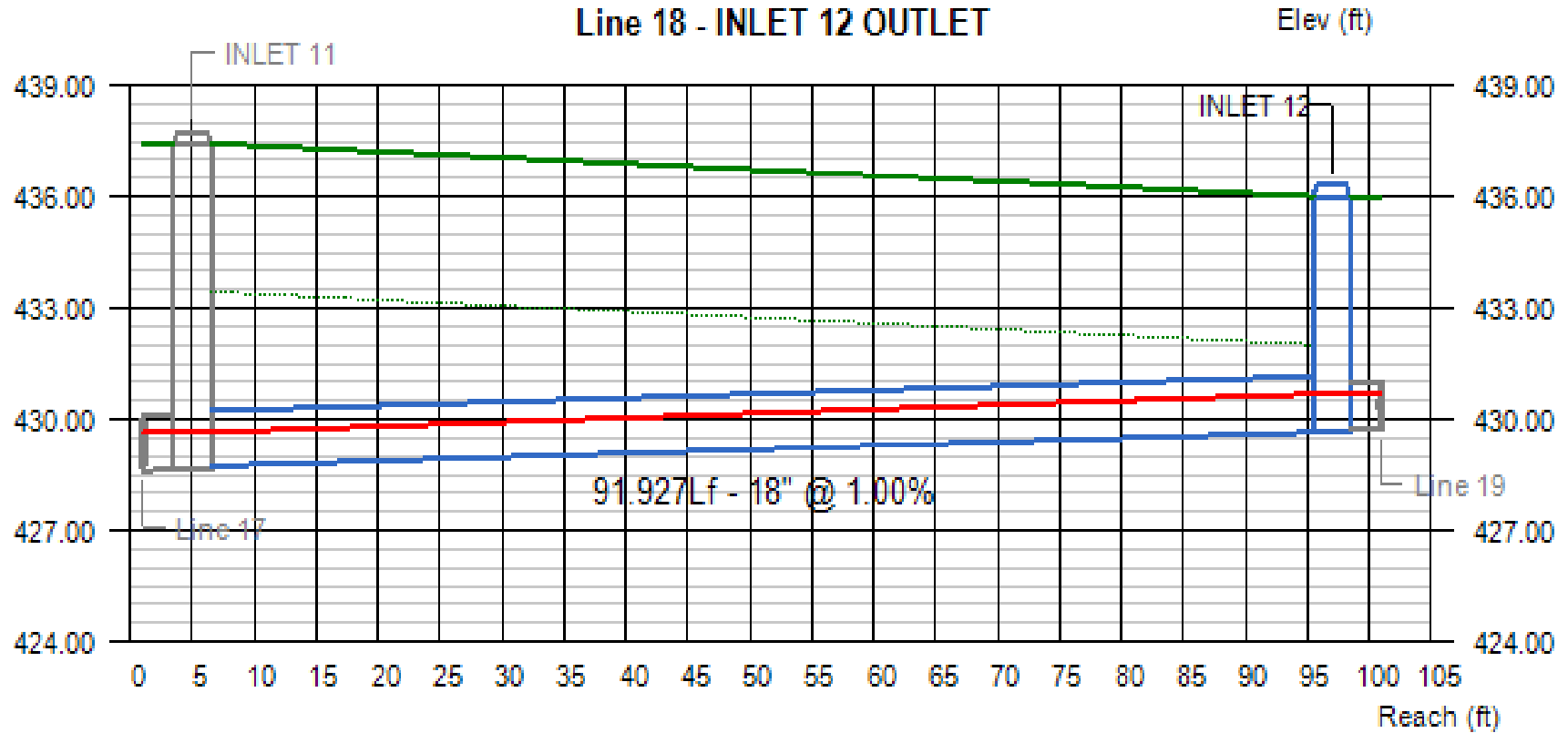
Project File:

No. Lines: 33

Run Date: 10/11/2023

Line Profile (Line 18) - INLET 12 OUTLET

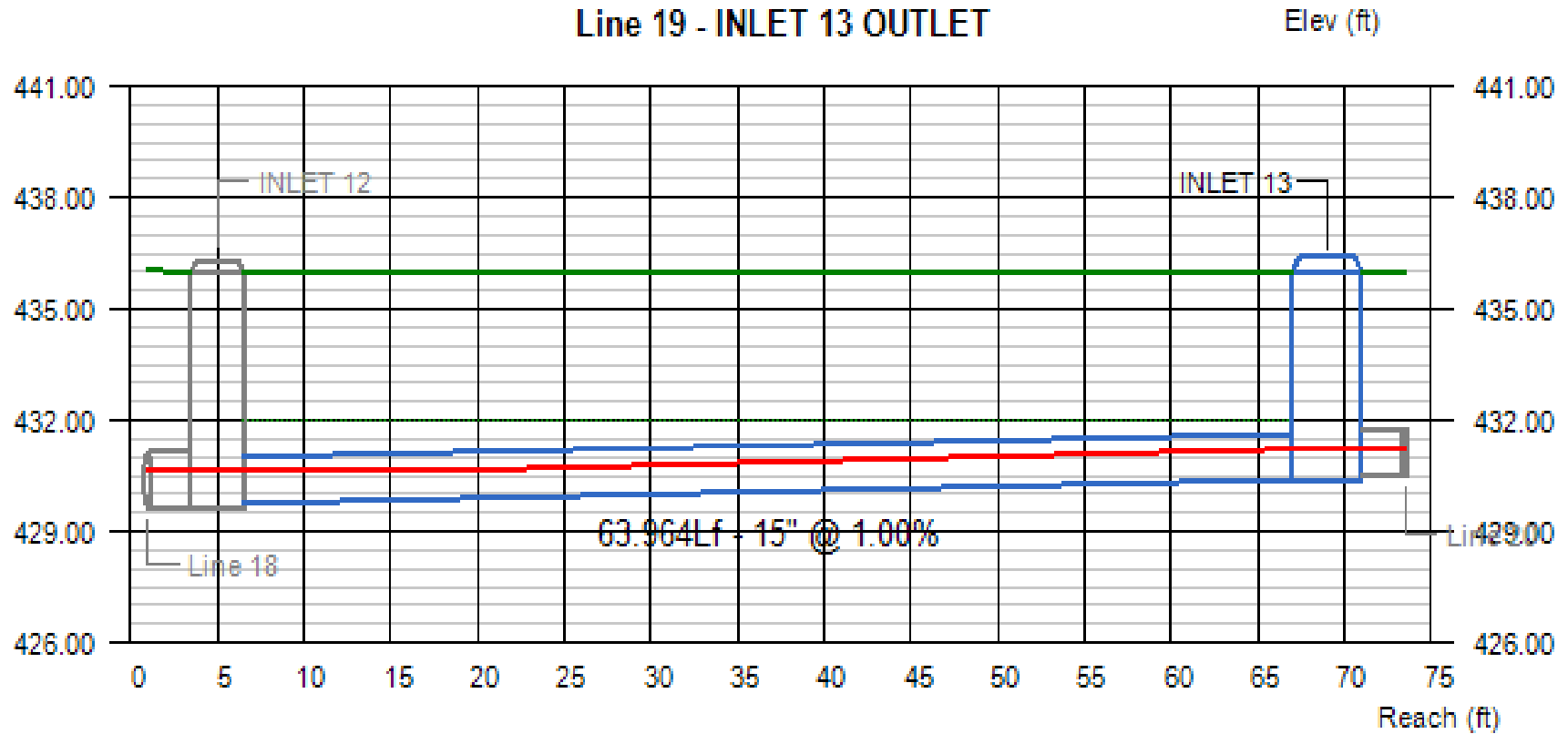
Line 18 - INLET 12 OUTLET



Line #	Q (cfs)	Invert Elevation		Depth of Flow			Hydraulic Grade Line			Velocity		Cover	
		Dn (ft)	Up (ft)	Dn (ft)	Up (ft)	Hw (ft)	Dn (ft)	Up (ft)	Jnct (ft)	Dn (ft/s)	Up (ft/s)	Dn (ft)	Up (ft)
18	7.11	428.73	429.65	0.93	1.03	1.03	429.66	430.68	430.68	6.19	5.49	7.21	4.85

Project File:	No. Lines: 33	Run Date: 10/11/2023
---------------	---------------	----------------------

Line Profile (Line 19) - INLET 13 OUTLET



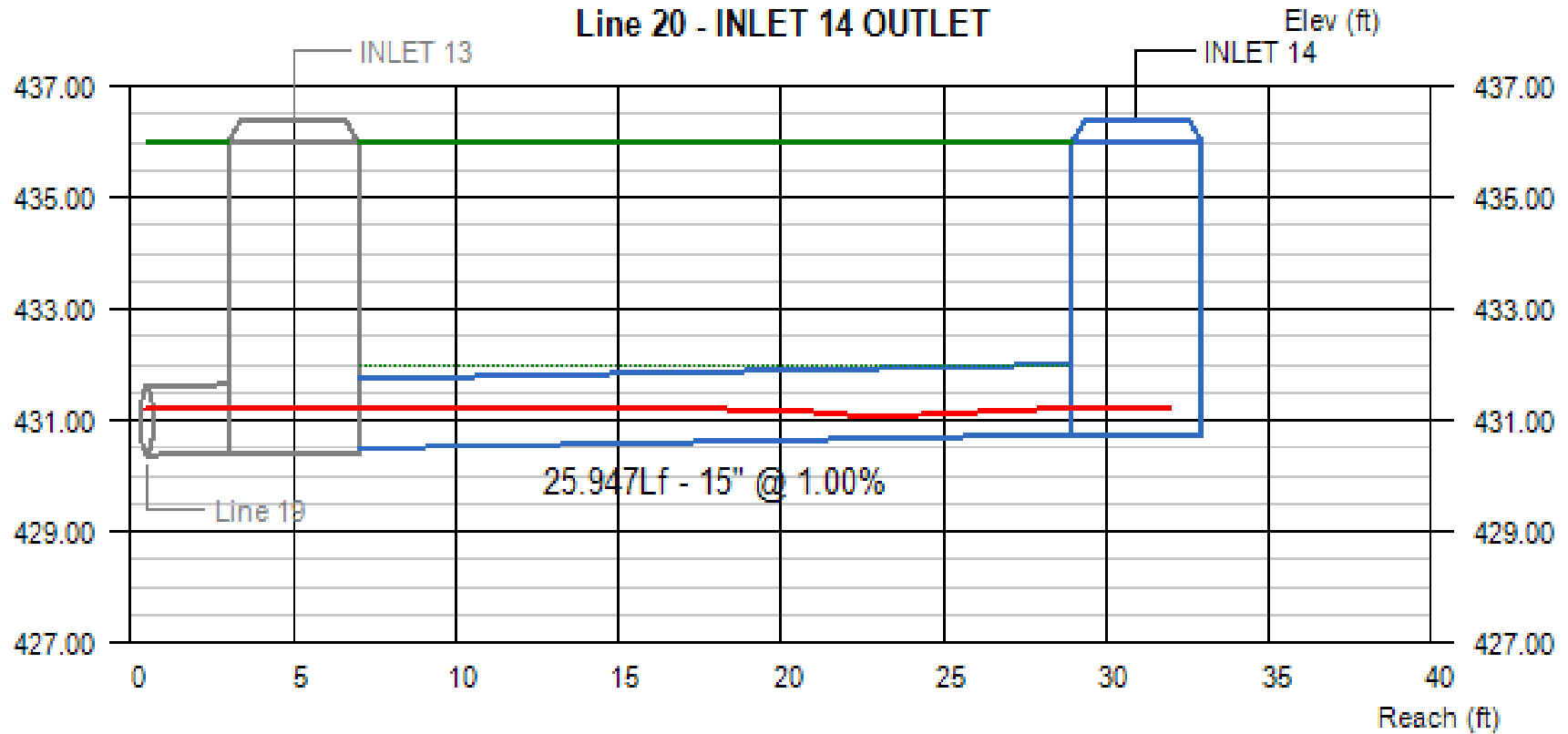
Line #	Q (cfs)	Invert Elevation		Depth of Flow			Hydraulic Grade Line			Velocity		Cover	
		Dn (ft)	Up (ft)	Dn (ft)	Up (ft)	Hw (ft)	Dn (ft)	Up (ft)	Jnct (ft)	Dn (ft/s)	Up (ft/s)	Dn (ft)	Up (ft)
19	4.19	429.75	430.39	0.93	0.83	0.83	430.68	431.22 j	431.22	4.28	4.86	5.00	4.36

Project File:

No. Lines: 33

Run Date: 10/11/2023

Line Profile (Line 20) - INLET 14 OUTLET

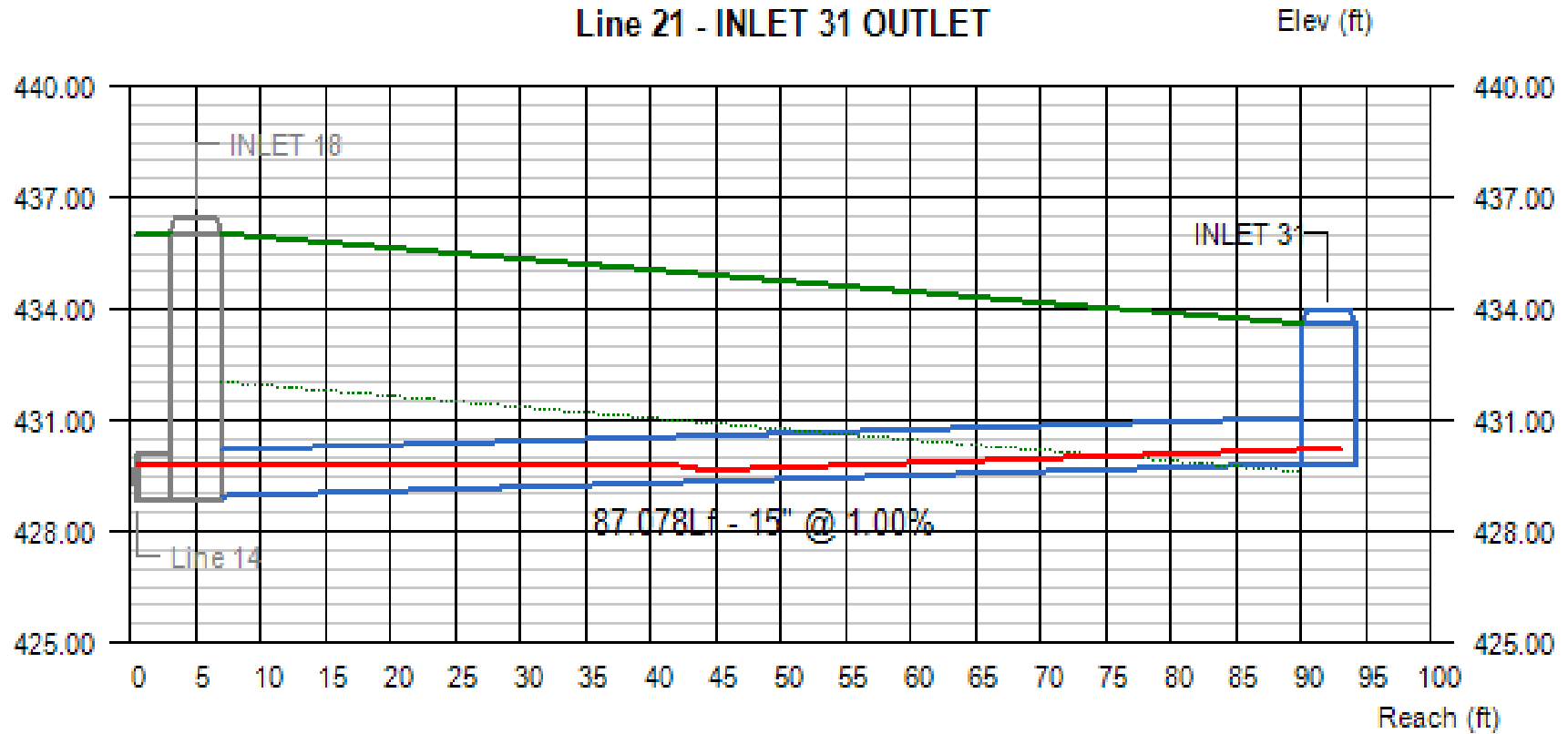


Line #	Q (cfs)	Invert Elevation		Depth of Flow			Hydraulic Grade Line			Velocity		Cover	
		Dn (ft)	Up (ft)	Dn (ft)	Up (ft)	Hw (ft)	Dn (ft)	Up (ft)	Jnct (ft)	Dn (ft/s)	Up (ft/s)	Dn (ft)	Up (ft)
20	1.46	430.49	430.75	0.73	0.48	0.48	431.22	431.23 j	431.23	1.97	3.39	4.26	4.00

Project File:

No. Lines: 33

Run Date: 10/11/2023



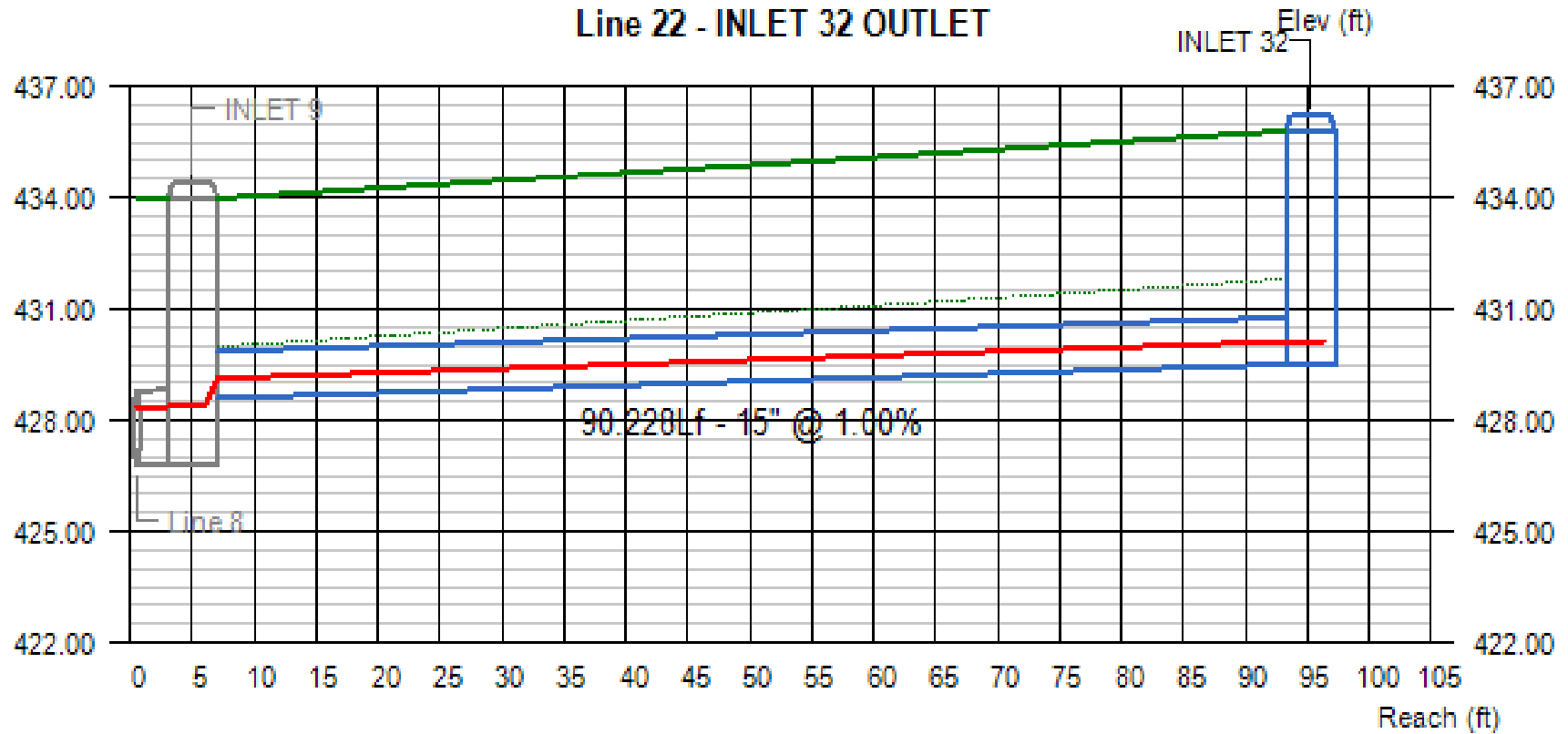
Line #	Q (cfs)	Invert Elevation		Depth of Flow			Hydraulic Grade Line			Velocity		Cover	
		Dn (ft)	Up (ft)	Dn (ft)	Up (ft)	Hw (ft)	Dn (ft)	Up (ft)	Jnct (ft)	Dn (ft/s)	Up (ft/s)	Dn (ft)	Up (ft)
21	0.96	428.95	429.82	0.86	0.38	0.38	429.81	430.20 j	430.20	1.07	2.99	5.83	2.52

Project File:

No. Lines: 33

Run Date: 10/11/2023

Line Profile (Line 22) - INLET 32 OUTLET



Line #	Q (cfs)	Invert Elevation		Depth of Flow			Hydraulic Grade Line			Velocity		Cover	
		Dn (ft)	Up (ft)	Dn (ft)	Up (ft)	Hw (ft)	Dn (ft)	Up (ft)	Jnct (ft)	Dn (ft/s)	Up (ft/s)	Dn (ft)	Up (ft)
22	2.35	428.60	429.50	0.52	0.61	0.61	429.12	430.11	430.11	4.84	3.93	4.12	5.05

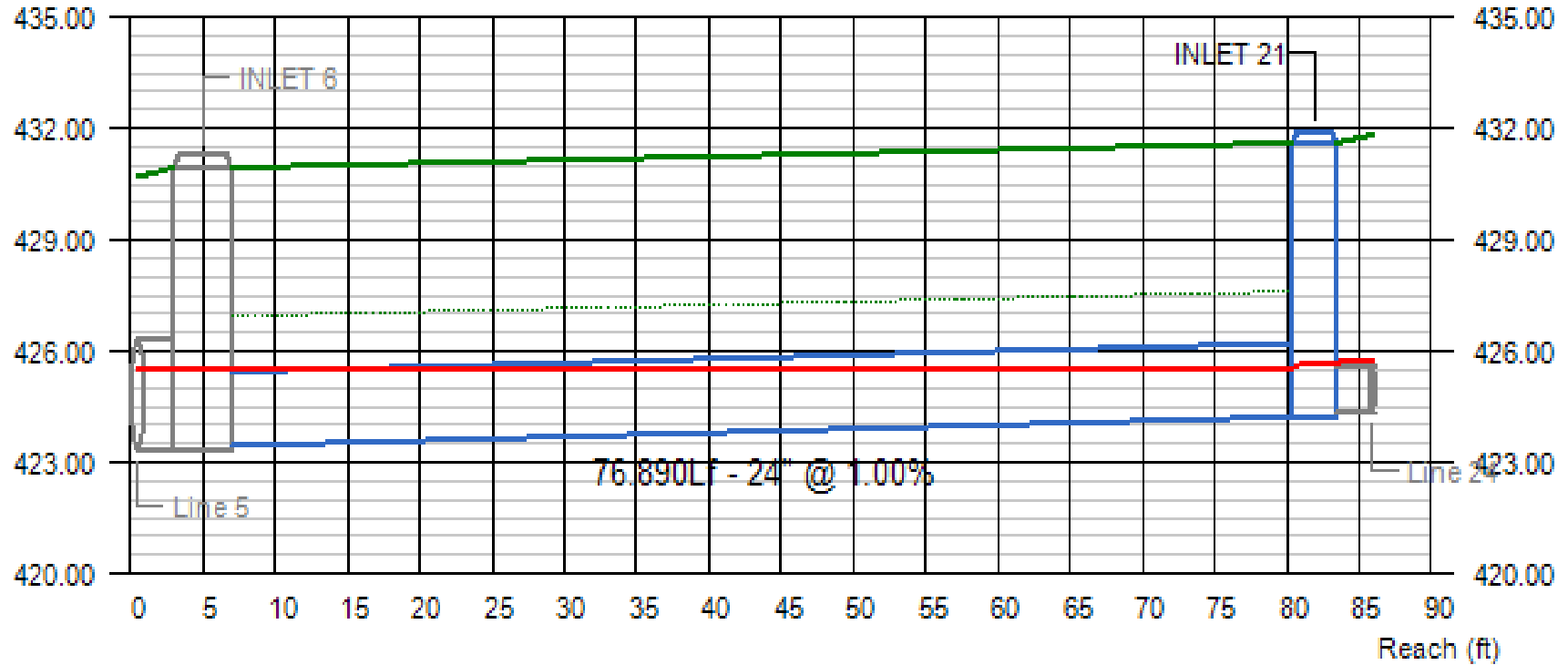
Project File:

No. Lines: 33

Run Date: 10/11/2023

Line 23 - INLET 21 OUTLET

Elev (ft)

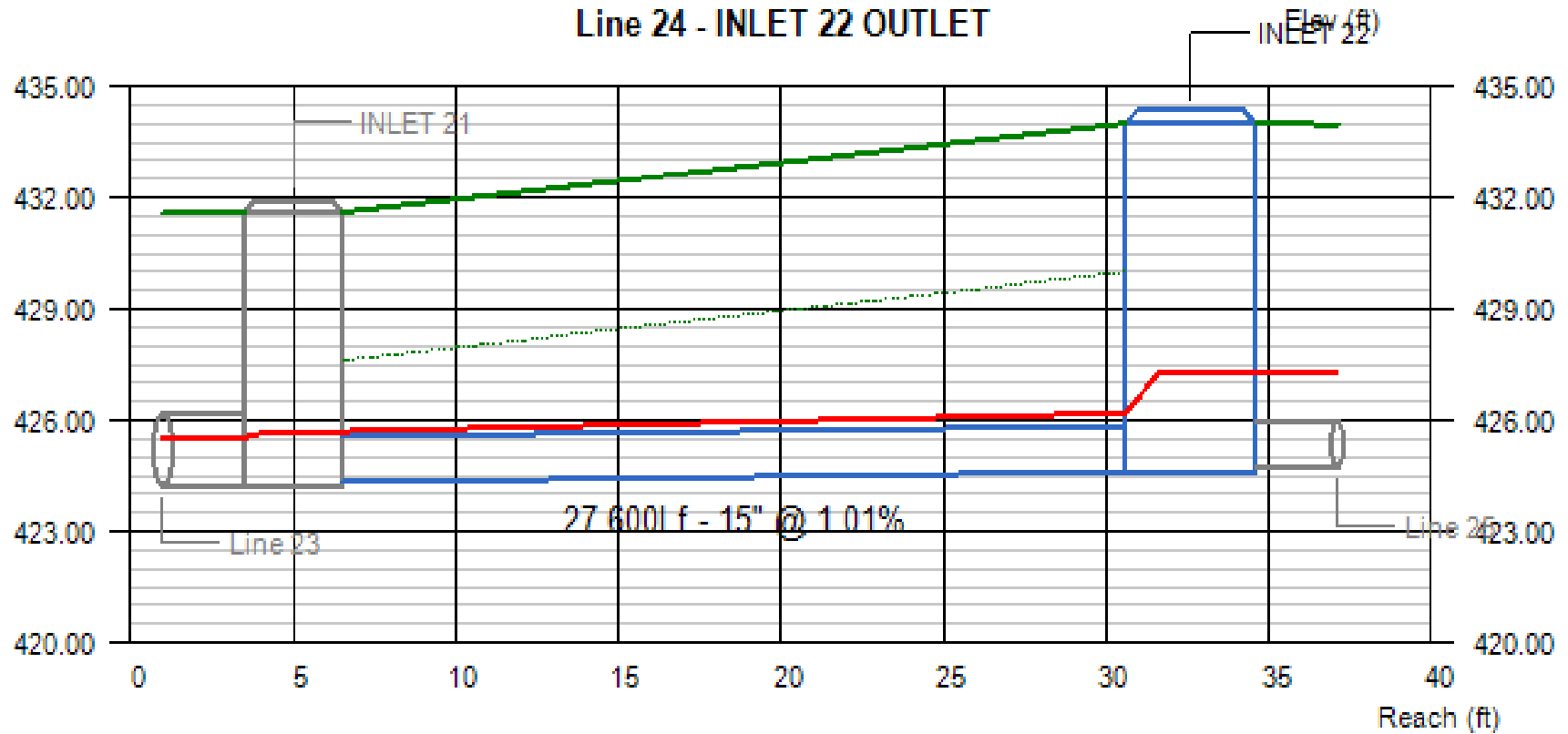


Line #	Q (cfs)	Invert Elevation		Depth of Flow			Hydraulic Grade Line			Velocity		Cover	
		Dn (ft)	Up (ft)	Dn (ft)	Up (ft)	Hw (ft)	Dn (ft)	Up (ft)	Jnct (ft)	Dn (ft/s)	Up (ft/s)	Dn (ft)	Up (ft)
23	8.63	423.45	424.22	2.00	1.33	1.49	425.52	425.55	425.71	2.75	3.90	5.49	5.38

Project File:

No. Lines: 33

Run Date: 10/11/2023



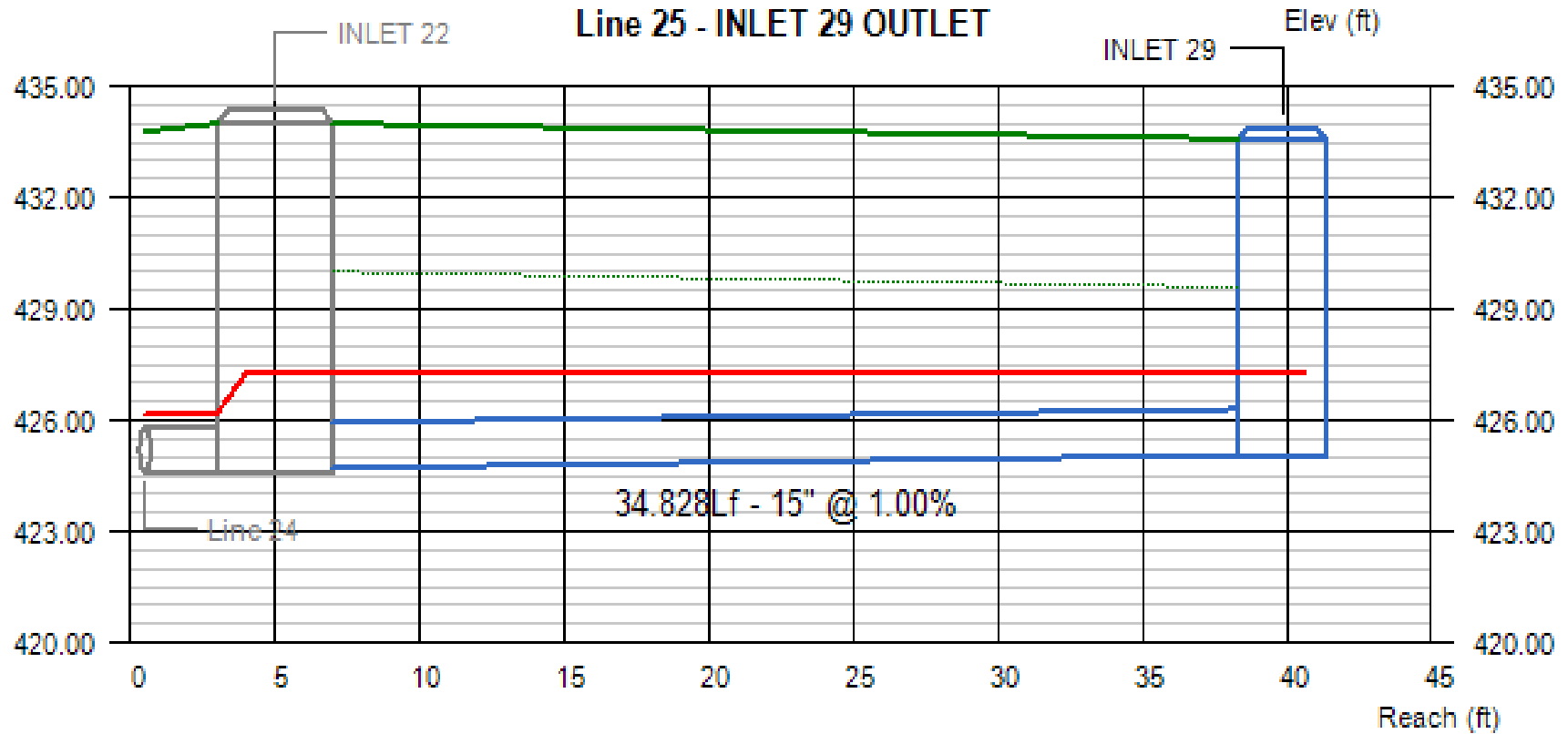
Line #	Q (cfs)	Invert Elevation		Depth of Flow			Hydraulic Grade Line			Velocity		Cover	
		Dn (ft)	Up (ft)	Dn (ft)	Up (ft)	Hw (ft)	Dn (ft)	Up (ft)	Jnct (ft)	Dn (ft/s)	Up (ft/s)	Dn (ft)	Up (ft)
24	8.59	424.32	424.60	1.25	1.25	2.67	425.71	426.20	427.27	7.00	7.00	6.03	8.15

Project File:

No. Lines: 33

Run Date: 10/11/2023

Line Profile (Line 25) - INLET 29 OUTLET



Line #	Q (cfs)	Invert Elevation		Depth of Flow			Hydraulic Grade Line			Velocity		Cover	
		Dn (ft)	Up (ft)	Dn (ft)	Up (ft)	Hw (ft)	Dn (ft)	Up (ft)	Jnct (ft)	Dn (ft/s)	Up (ft/s)	Dn (ft)	Up (ft)
25	0.77	424.70	425.05	1.25	1.25	2.23	427.27	427.27	427.28	0.63	0.63	8.05	7.29

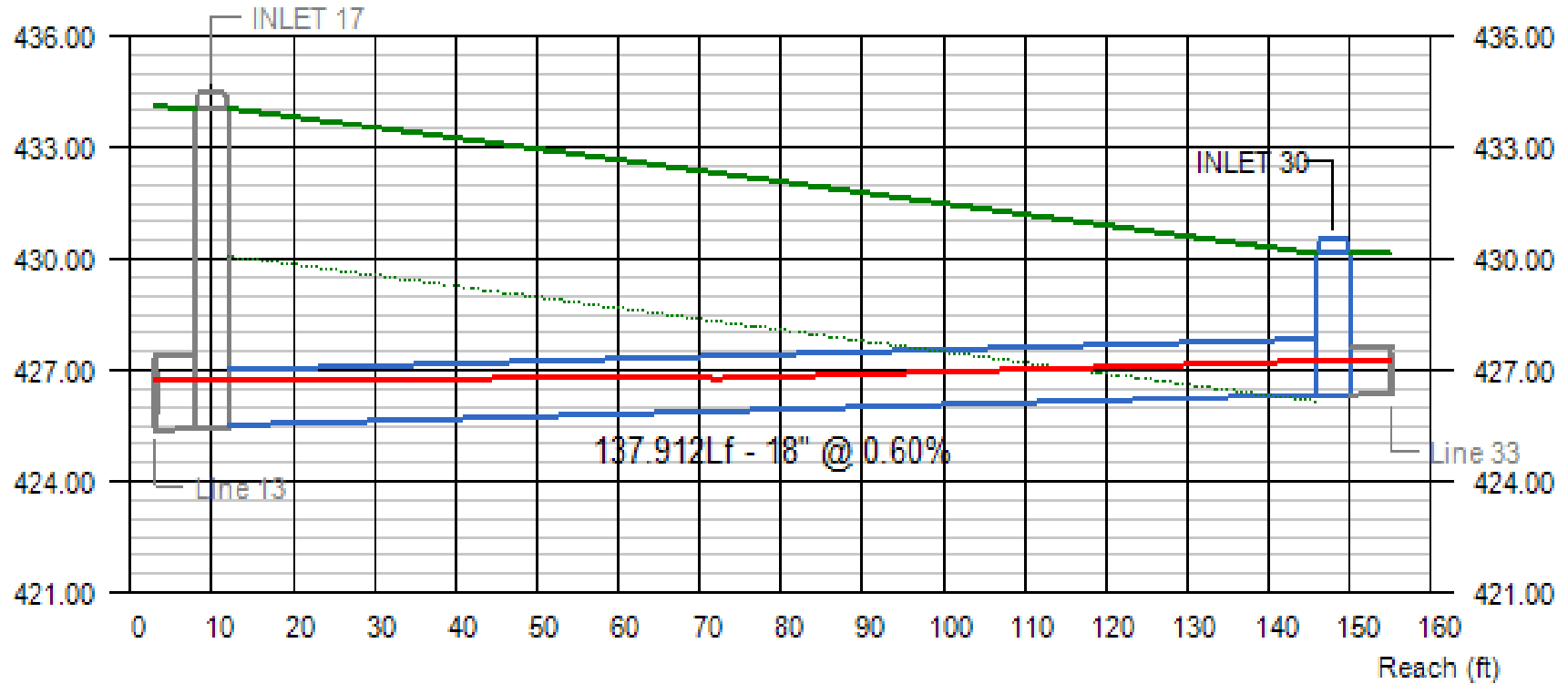
Project File:

No. Lines: 33

Run Date: 10/11/2023

Line 26 - INLET 30 OUTLET

Elev (ft)



Line #	Q (cfs)	Invert Elevation		Depth of Flow			Hydraulic Grade Line			Velocity		Cover	
		Dn (ft)	Up (ft)	Dn (ft)	Up (ft)	Hw (ft)	Dn (ft)	Up (ft)	Jnct (ft)	Dn (ft/s)	Up (ft/s)	Dn (ft)	Up (ft)
26	5.63	425.51	426.34	1.23	0.91	0.91	426.74	427.25 j	427.25	3.63	4.99	7.06	2.31

Project File:

No. Lines: 33

Run Date: 10/11/2023

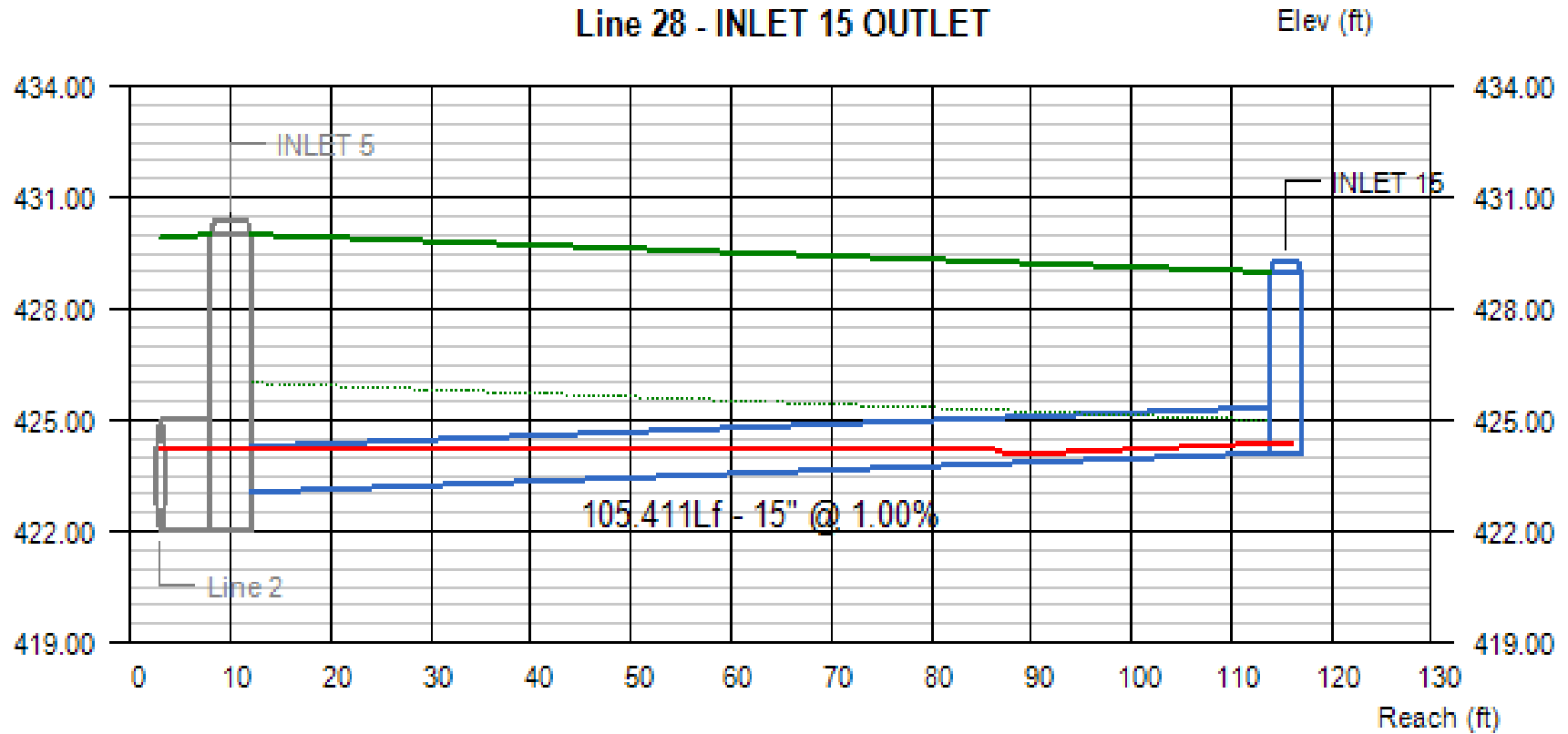


Line #	Q (cfs)	Invert Elevation		Depth of Flow			Hydraulic Grade Line			Velocity		Cover	
		Dn (ft)	Up (ft)	Dn (ft)	Up (ft)	Hw (ft)	Dn (ft)	Up (ft)	Jnct (ft)	Dn (ft/s)	Up (ft/s)	Dn (ft)	Up (ft)
27	4.77	424.70	426.78	1.25	1.25	1.86	427.27	428.41	428.64	3.89	3.89	8.05	7.94

Project File:

No. Lines: 33

Run Date: 10/11/2023

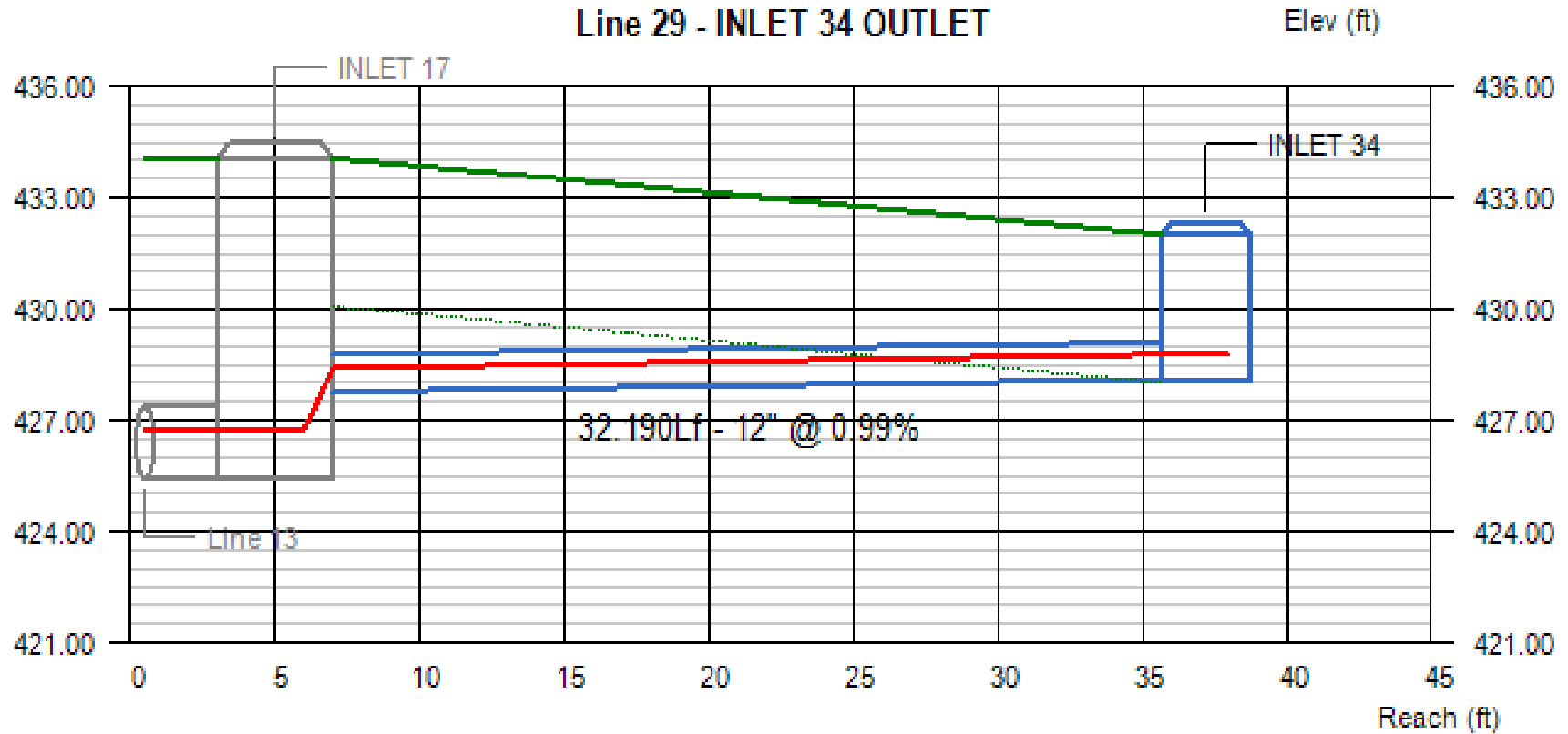


Line #	Q (cfs)	Invert Elevation		Depth of Flow			Hydraulic Grade Line			Velocity		Cover	
		Dn (ft)	Up (ft)	Dn (ft)	Up (ft)	Hw (ft)	Dn (ft)	Up (ft)	Jnct (ft)	Dn (ft/s)	Up (ft/s)	Dn (ft)	Up (ft)
28	0.56	423.05	424.10	1.19	0.29	0.29	424.24	424.39 j	424.39	0.46	2.58	5.70	3.65

Project File:

No. Lines: 33

Run Date: 10/11/2023

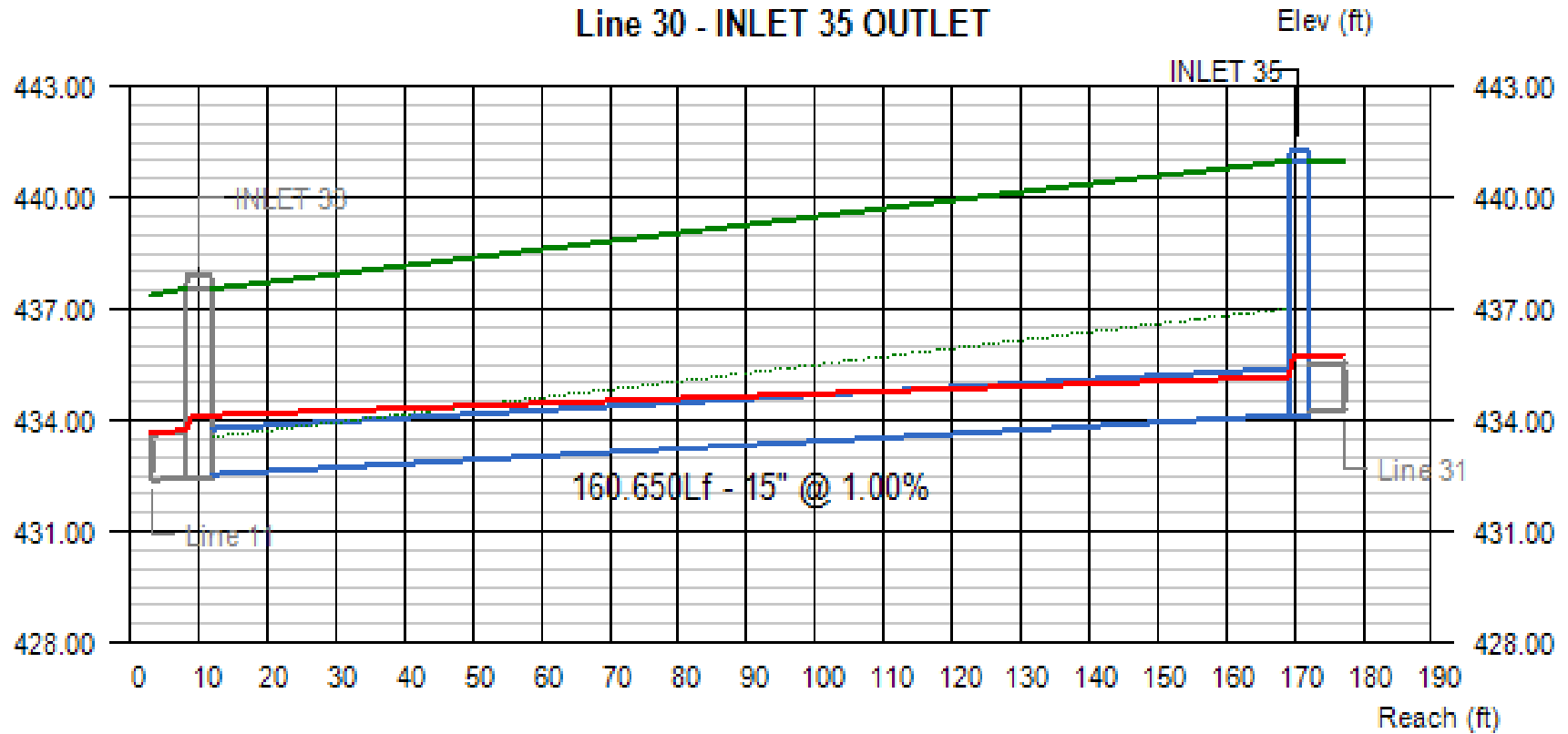


Line #	Q (cfs)	Invert Elevation		Depth of Flow			Hydraulic Grade Line			Velocity		Cover	
		Dn (ft)	Up (ft)	Dn (ft)	Up (ft)	Hw (ft)	Dn (ft)	Up (ft)	Jnct (ft)	Dn (ft/s)	Up (ft/s)	Dn (ft)	Up (ft)
29	2.55	427.77	428.09	0.63	0.68	0.68	428.40	428.77	428.77	4.92	4.46	5.30	2.91

Project File:

No. Lines: 33

Run Date: 10/11/2023



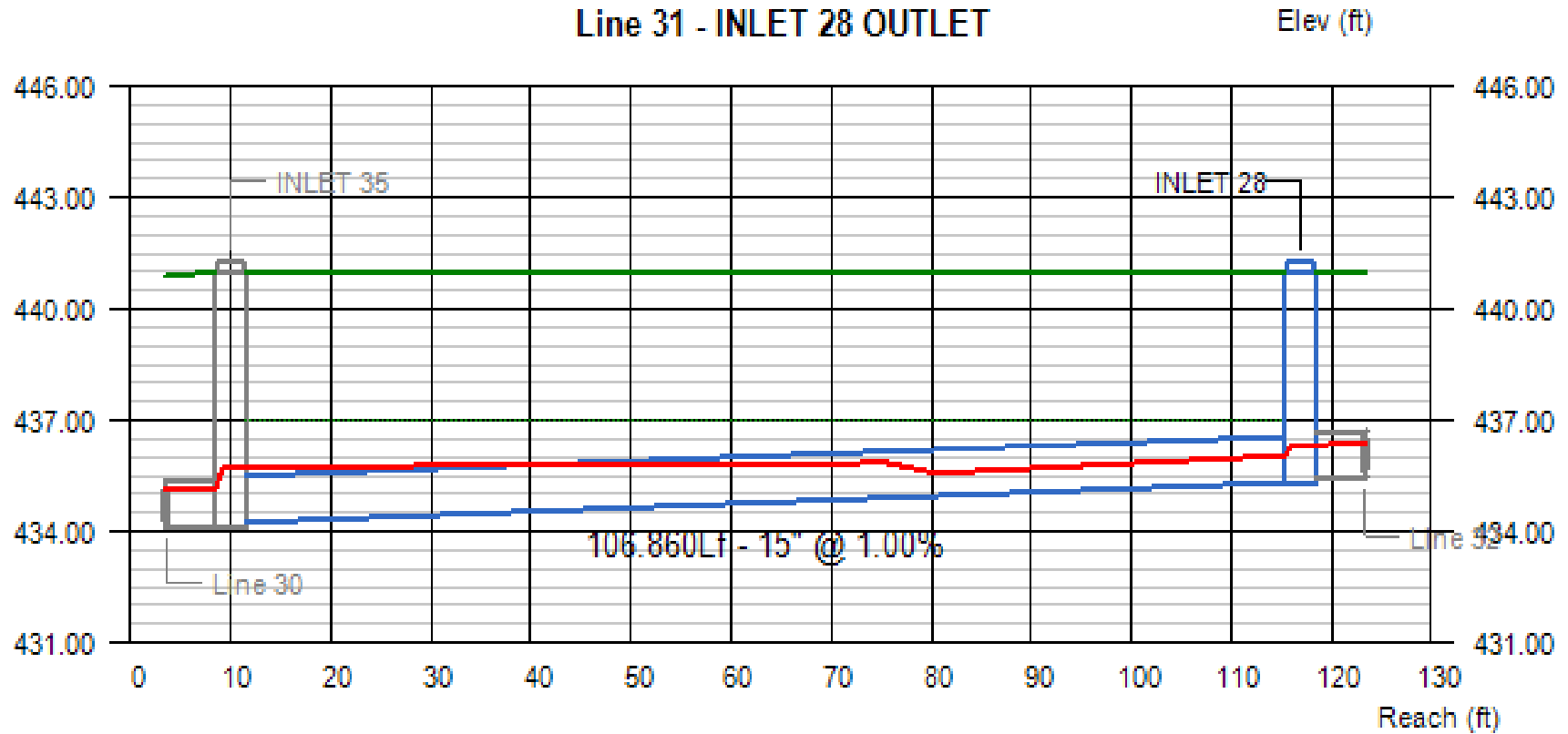
Line #	Q (cfs)	Invert Elevation		Depth of Flow			Hydraulic Grade Line			Velocity		Cover	
		Dn (ft)	Up (ft)	Dn (ft)	Up (ft)	Hw (ft)	Dn (ft)	Up (ft)	Jnct (ft)	Dn (ft/s)	Up (ft/s)	Dn (ft)	Up (ft)
30	5.39	432.53	434.14	1.25	1.03	1.59	434.14	435.17	435.73	4.39	4.99	3.77	5.61

Project File:

No. Lines: 33

Run Date: 10/11/2023

Line Profile (Line 31) - INLET 28 OUTLET



Line #	Q (cfs)	Invert Elevation		Depth of Flow			Hydraulic Grade Line			Velocity		Cover	
		Dn (ft)	Up (ft)	Dn (ft)	Up (ft)	Hw (ft)	Dn (ft)	Up (ft)	Jnct (ft)	Dn (ft/s)	Up (ft/s)	Dn (ft)	Up (ft)
31	3.25	434.24	435.31	1.25	0.73	1.03	435.73	436.04 j	436.34	2.65	4.38	5.51	4.44

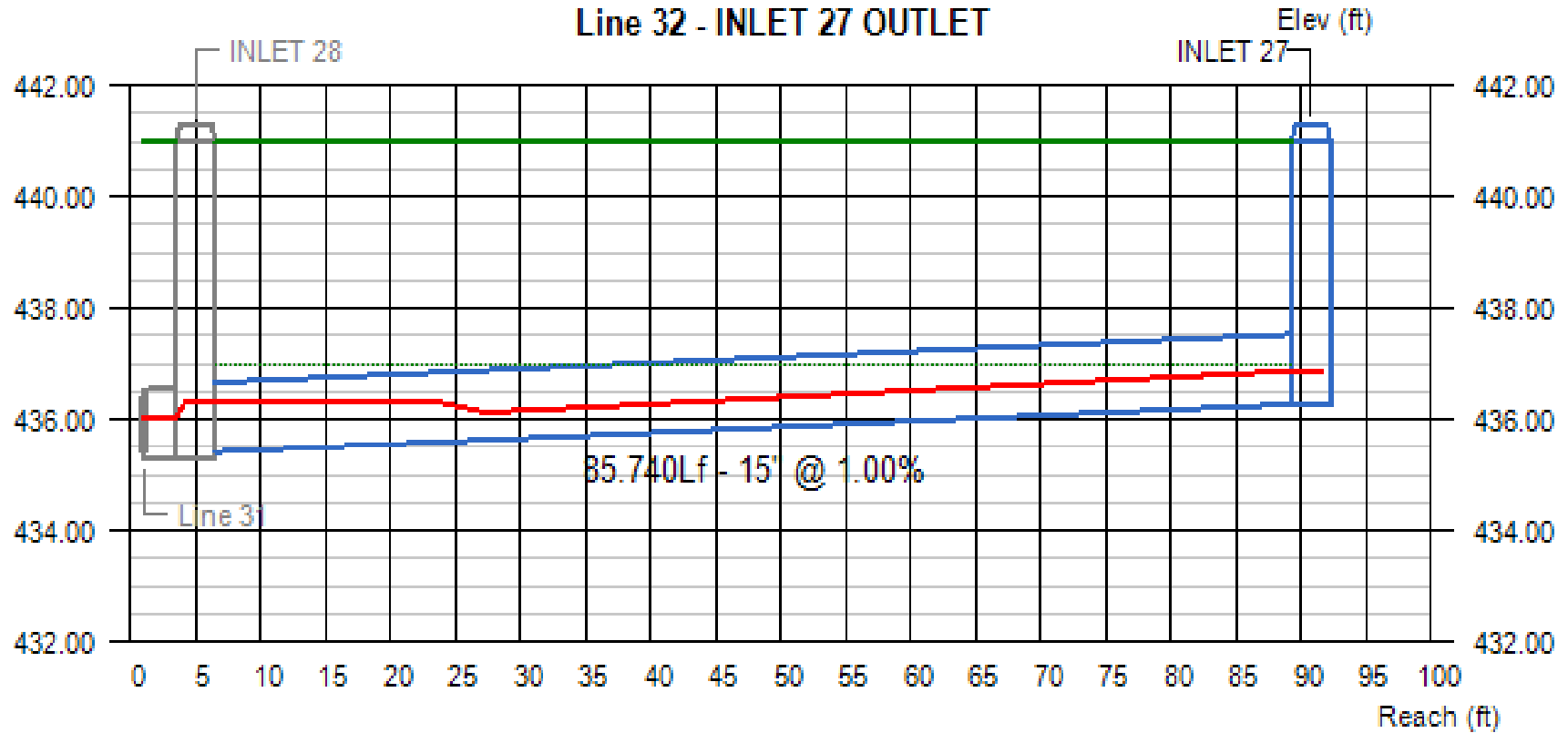
Project File:

No. Lines: 33

Run Date: 10/11/2023

Line Profile (Line 32) - INLET 27 OUTLET

Line 32 - INLET 27 OUTLET

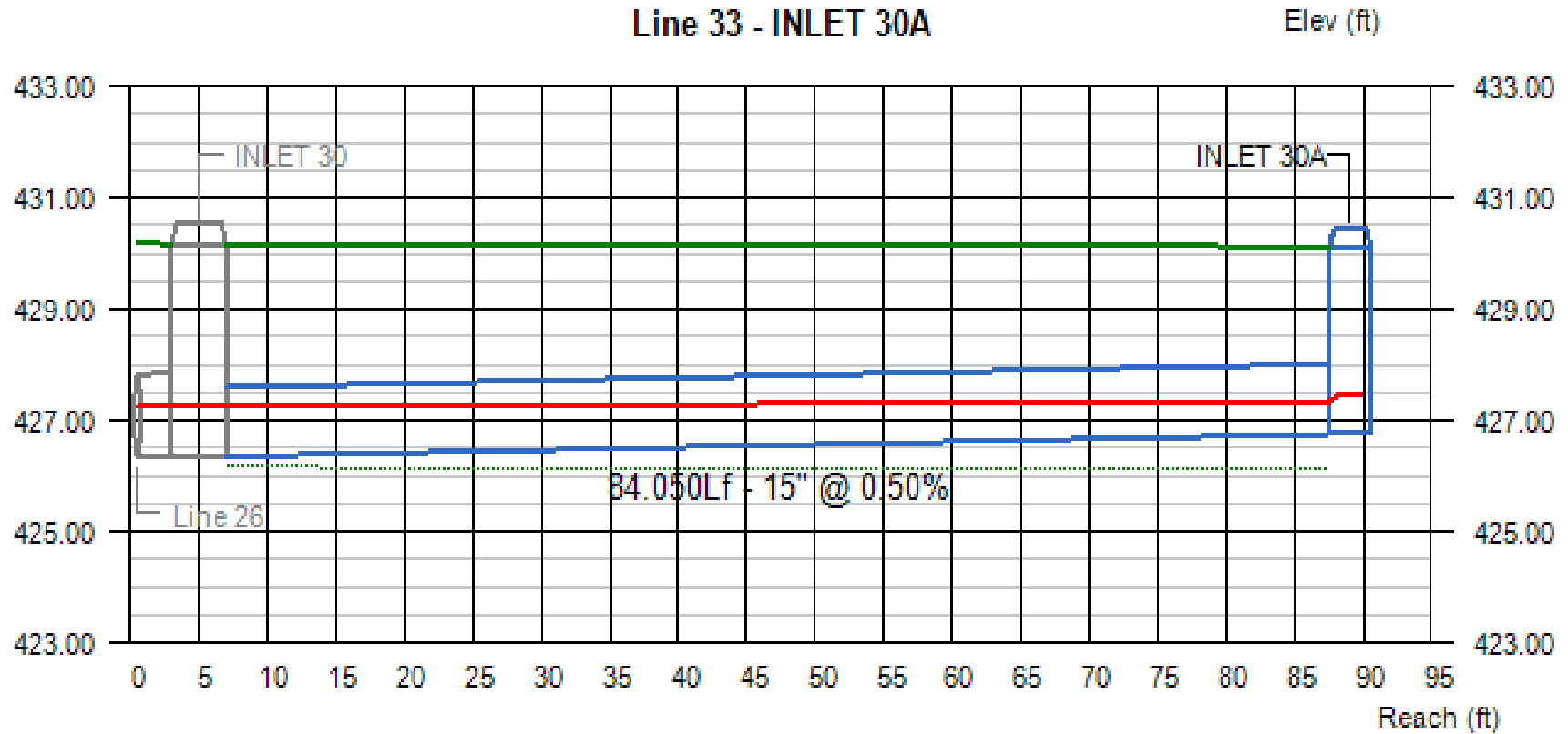


Line #	Q (cfs)	Invert Elevation		Depth of Flow			Hydraulic Grade Line			Velocity		Cover	
		Dn (ft)	Up (ft)	Dn (ft)	Up (ft)	Hw (ft)	Dn (ft)	Up (ft)	Jnct (ft)	Dn (ft/s)	Up (ft/s)	Dn (ft)	Up (ft)
32	2.23	435.41	436.27	0.93	0.60	0.60	436.34	436.87 j	436.87	2.28	3.86	4.34	3.48

Project File:

No. Lines: 33

Run Date: 10/11/2023



Line #	Q (cfs)	Invert Elevation		Depth of Flow			Hydraulic Grade Line			Velocity		Cover	
		Dn (ft)	Up (ft)	Dn (ft)	Up (ft)	Hw (ft)	Dn (ft)	Up (ft)	Jnct (ft)	Dn (ft/s)	Up (ft/s)	Dn (ft)	Up (ft)
33	1.64	426.34	426.76	0.91	0.58	0.71	427.25	427.34	427.47	1.70	2.95	2.56	2.11

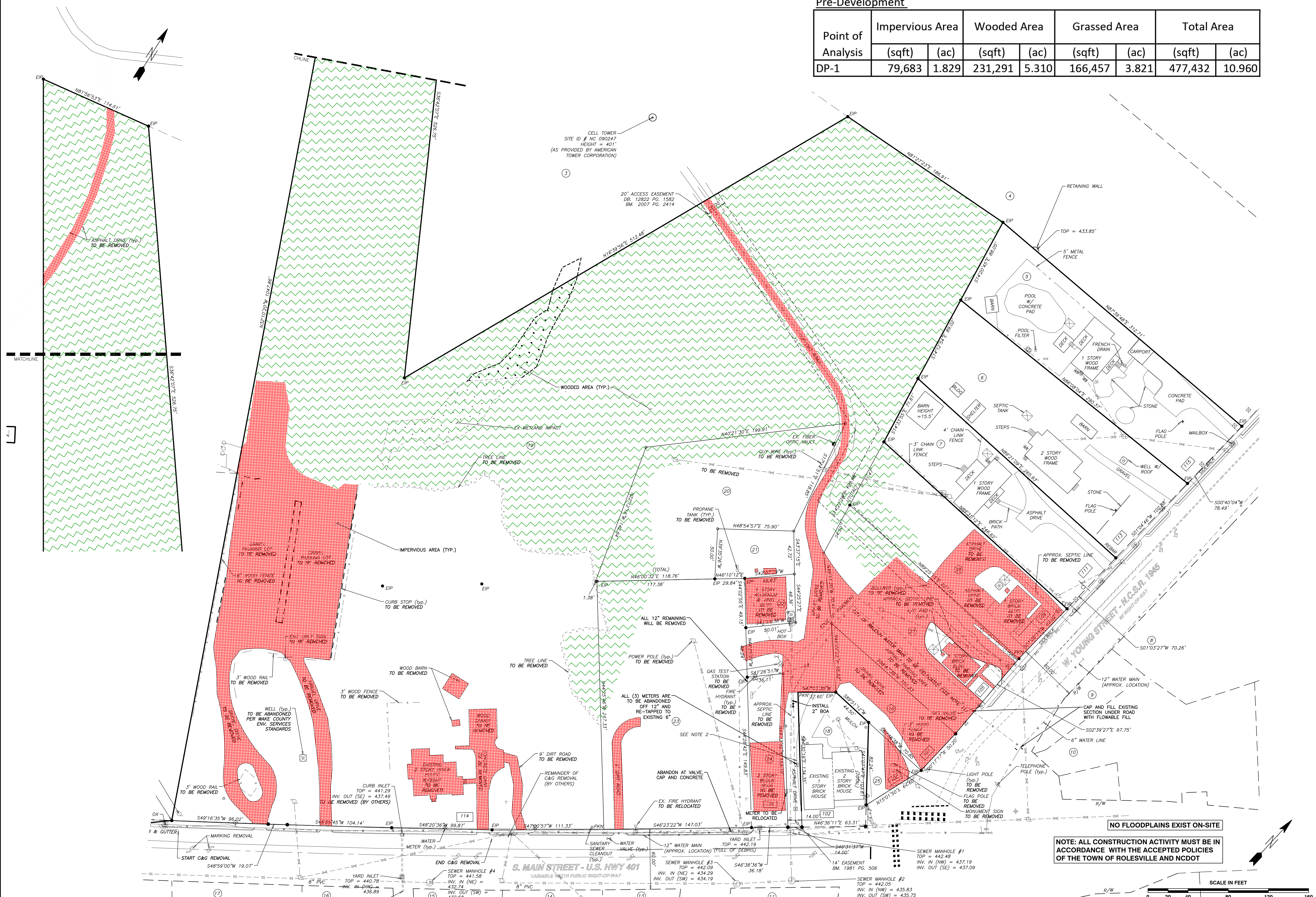
Project File:

No. Lines: 33

Run Date: 10/11/2023

Pre-Development

Point of Analysis	Impervious Area		Wooded Area		Grassed Area		Total Area	
	(sqft)	(ac)	(sqft)	(ac)	(sqft)	(ac)	(sqft)	(ac)
DP-1	79,683	1.829	231,291	5.310	166,457	3.821	477,432	10.960



BASS, NIXON & KENNEDY, INC.
CONSULTING ENGINEERS
 6310 CHAPEL HILL ROAD, SUITE 250, RALEIGH, NC 27607
 TELEPHONE: (919) 881-1122 FAX: (919) 881-8686
 CERTIFICATION NUMBERS: NCBELS (C-0110); NCBOLA (C-0267)

NO.	DATE	DESCRIPTION	BY
2	10-16-23	T.O.R. COMMENTS	MRM
1	09-21-23	CHANGES FROM 06-02-22 CDS	MRM

PROGRESS RAB
 JOB NO. DATE DRAWN BY
PRE-DEVELOPMENT DRAINAGE MAP
 SCALE: 1" = 40'
 CHK BY: MDB

COBBLESTONE VILLAGE
MIXED USE DEVELOPMENT
 TOWN OF ROLESVILLE, WAKE COUNTY, NORTH CAROLINA

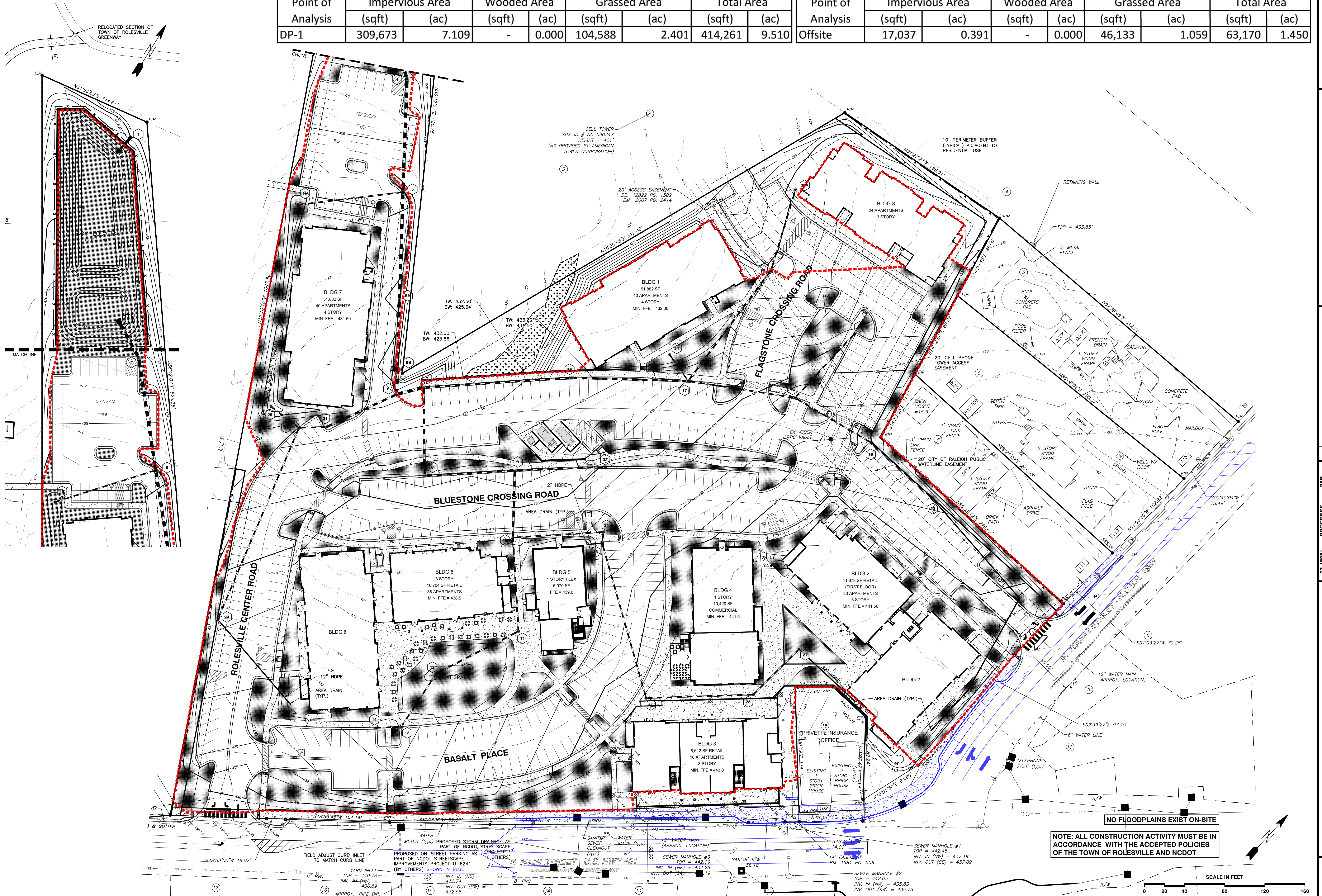
SHEET **1 OF 3**

Post-Development - to SCM

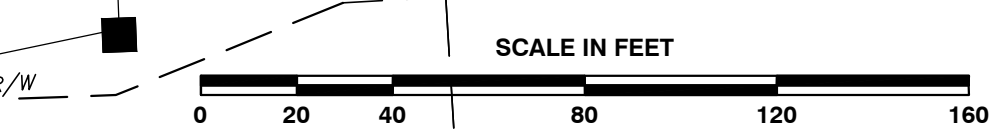
Point of Analysis	Impervious Area		Wooded Area		Grassed Area		Total Area	
	(sqft)	(ac)	(sqft)	(ac)	(sqft)	(ac)	(sqft)	(ac)
DP-1	309,673	7.109	-	0.000	104,588	2.401	414,261	9.510

Post-Development - Bypass

Point of Analysis	Impervious Area		Wooded Area		Grassed Area		Total Area	
	(sqft)	(ac)	(sqft)	(ac)	(sqft)	(ac)	(sqft)	(ac)
Offsite	17,037	0.391	-	0.000	46,133	1.059	63,170	1.450



NOTE: ALL CONSTRUCTION ACTIVITY MUST BE IN ACCORDANCE WITH THE ACCEPTED POLICIES OF THE TOWN OF ROLESVILLE AND NCDOT



BASS, NIXON & KENNEDY, INC.
CONSULTING ENGINEERS
6310 CHAPEL HILL ROAD, SUITE 250, RALEIGH, NC 27607
TELEPHONE: (919) 881-1122 FAX: (919) 881-8686
CERTIFICATION NUMBERS: NCBELS (C-0110); NCBOLA (C-0267)

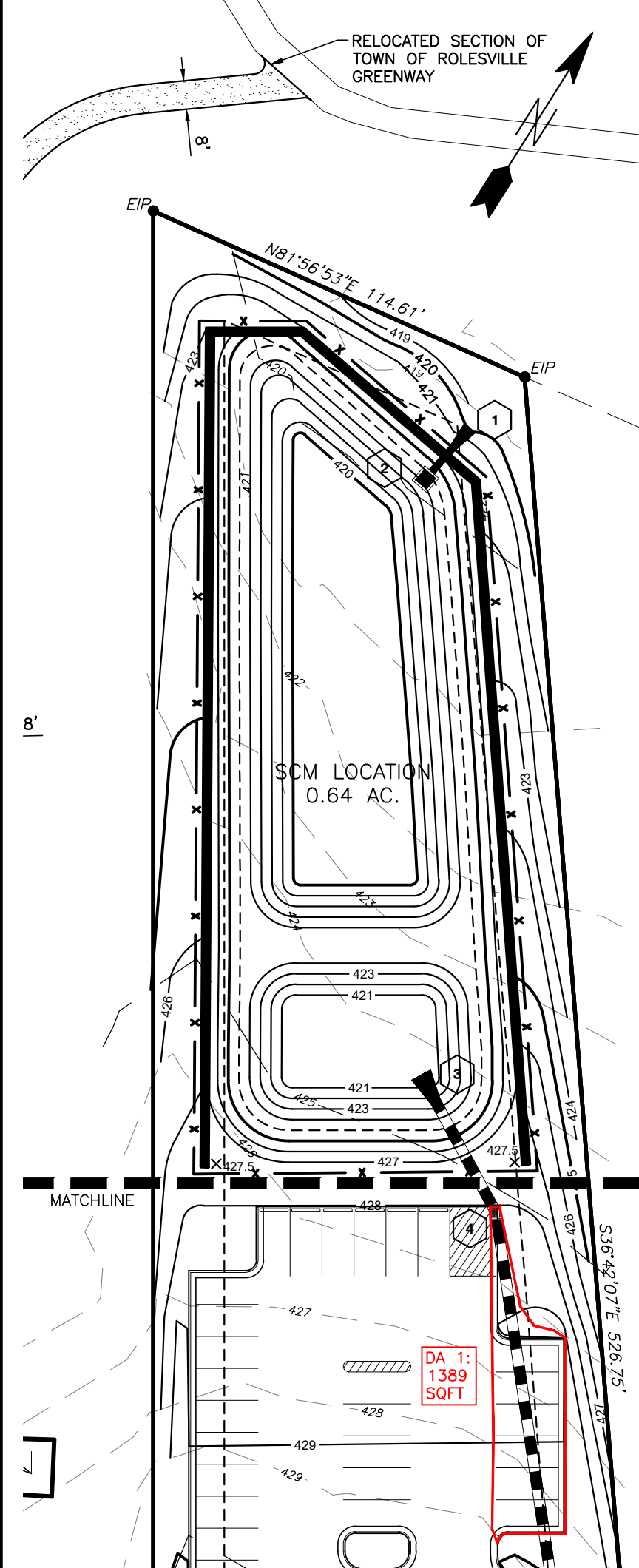
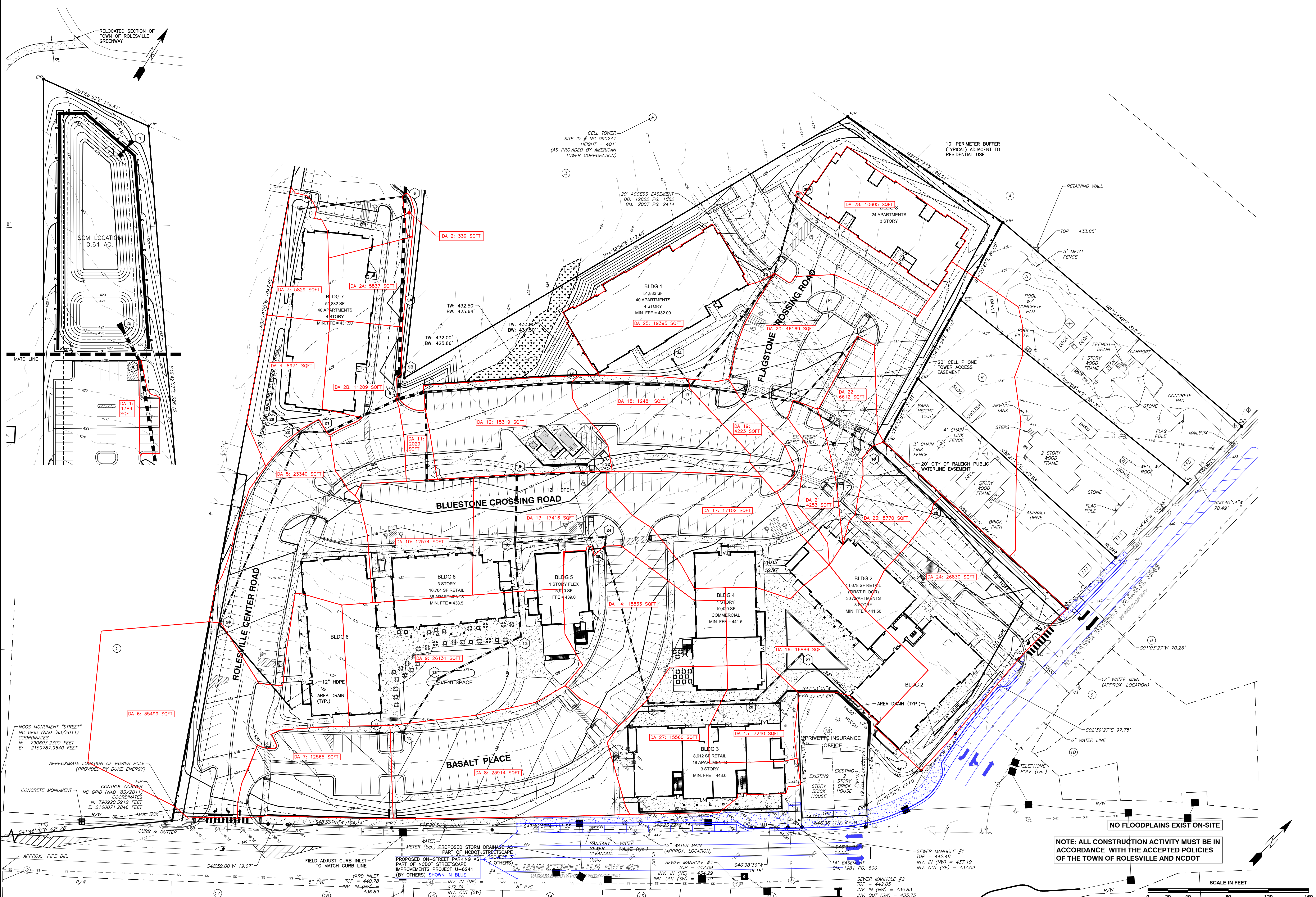
NO.	DATE	DESCRIPTION	BY
2	10-16-23	T.O.R. COMMENTS	MRM
1	09-21-23	CHANGES FROM 06-02-22 CDS	MRM

03-18881
JOB NO.
PROGRESS
DATE
DRAWN BY
RAB
DATE
POST-DEVELOPMENT
DRAINAGE MAP

COBBLESTONE
VILLAGE
MIXED USE DEVELOPMENT
TOWN OF ROLESVILLE, WAKE COUNTY, NORTH CAROLINA

SHEET
2 OF 3

NOT RELEASED FOR CONSTRUCTION OR BID SOLICITATION

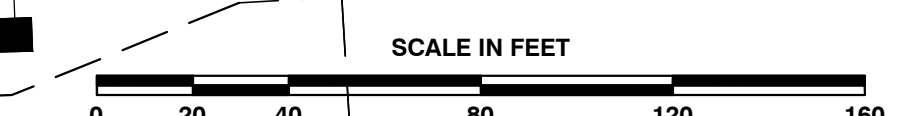


NCGS MONUMENT "STREET"
 NC GRID (NAD '83/2011)
 COORDINATES
 N: 790603.2300 FEET
 E: 2159787.9640 FEET

APPROXIMATE LOCATION OF POWER POLE
 (PROVIDED BY DUKE ENERGY)

EIP CONTROL CORNER
 NC GRID (NAD '83/2011)
 COORDINATES
 N: 790202.3912 FEET
 E: 2160071.2846 FEET

NOTE: ALL CONSTRUCTION ACTIVITY MUST BE IN ACCORDANCE WITH THE ACCEPTED POLICIES OF THE TOWN OF ROLESVILLE AND NCDOT



BASS, NIXON & KENNEDY, INC.
CONSULTING ENGINEERS
 6310 CHAPEL HILL ROAD, SUITE 250, RALEIGH, NC 27607
 TELEPHONE: (919) 881-1122 FAX: (919) 881-8686
 CERTIFICATION NUMBERS: NCBELS (C-0110); NCBOLA (C-0267)

NO.	DATE	DESCRIPTION	BY
1	09-21-23	CHANGES FROM 06-02-22 CDS	MRM
2	10-16-23	T.O.R. COMMENTS	MRM

INLET DRAINAGE MAP
 RAB DRAWN BY
 DATE
 PROGRESS
 JOB NO.

COBBLESTONE VILLAGE
MIXED USE DEVELOPMENT
 TOWN OF ROLESVILLE, WAKE COUNTY, NORTH CAROLINA

NOT RELEASED FOR CONSTRUCTION OR BID SOLICITATION

SHEET 3 OF 3