V4 - CID-23-06 - part 3 of 4

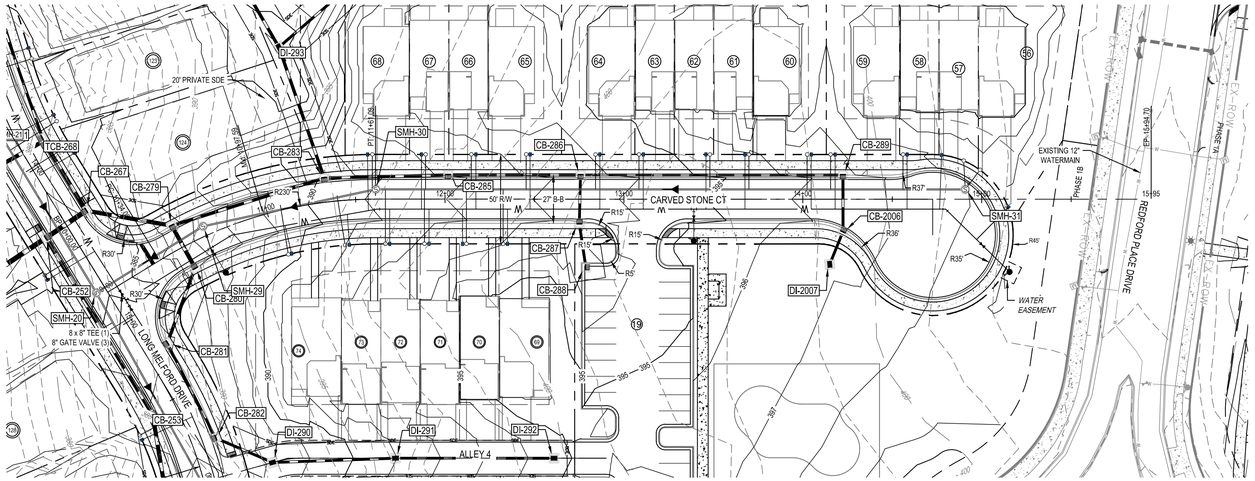

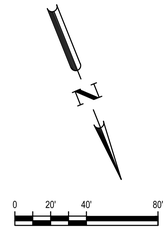

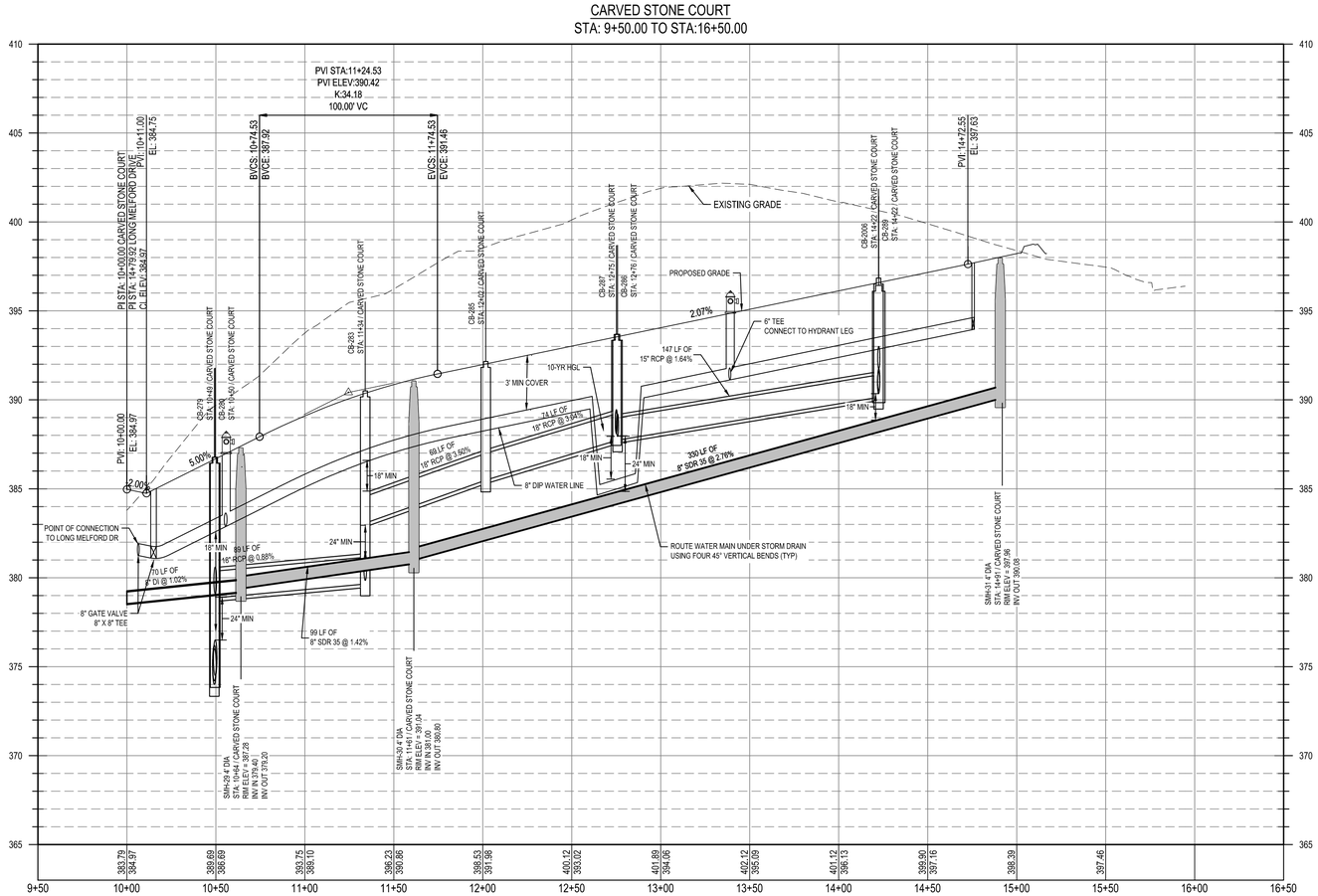

DESIGNED BY:	DF/CD	
DRAWN BY:	DF/JWM	
REVIEWED BY:	DF	

REV	DATE	
1	06/01/2023	INITIAL SUBMITTAL
2	08/01/2023	PER TOWN OF ROLESVILLE COMMENT
3	10/02/2023	PER TOWN OF ROLESVILLE COMMENT
4	11/21/2023	PER TOWN OF ROLESVILLE COMMENT

BGE
5440 WADE PARK BLVD, SUITE 102
RALEIGH NC 27607
WWW.BGEINC.COM
NC LICENSE #C-4397

©2023

LENNAR CORPORTAION
1100 PERIMETER PARK DRIVE, SUITE 112
MORRISVILLE / NORTH CAROLINA / 27560

PARKER RIDGE
82 SCHOOL STREET
ROLESVILLE / NORTH CAROLINA / 27571

CARVED STONE CT PLAN AND PROFILE

NORTH CAROLINA PROFESSIONAL ENGINEER SEAL DEBRA M. FERGUSON 12-01-23
PRELIMINARY
NOT FOR CONSTRUCTION

FILE NUMBER: 8430-03

DATE: 11/21/2023

C6-0

811 Know what's below. Call before you dig.

\\browngay.net\panzura\Regions\NCA\Projects\Lennar\8430-03 - Lennar - School Street - Rolesville\03 - DWG\PlanSheets\On-Site\C6-0 ROAD PLAN AND PROFILE.dwg Layout: C6-0 STREET A PLAN AND PROFILE Plotted: 12/1/2023 2:42:25 PM

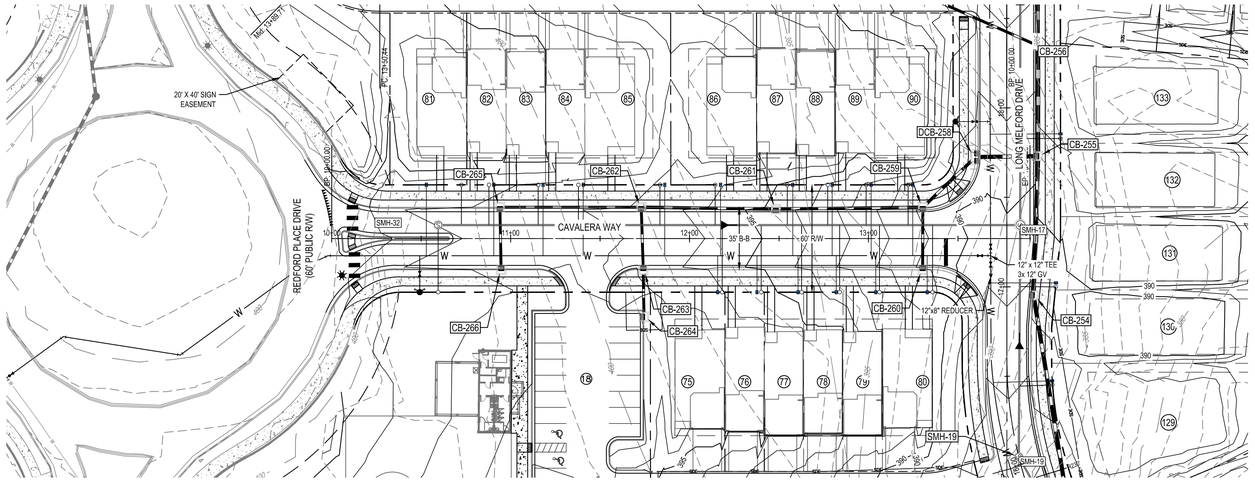

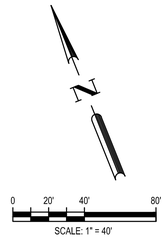

CAVALERA WAY
STA: 9+50.00 TO STA:14+50.00

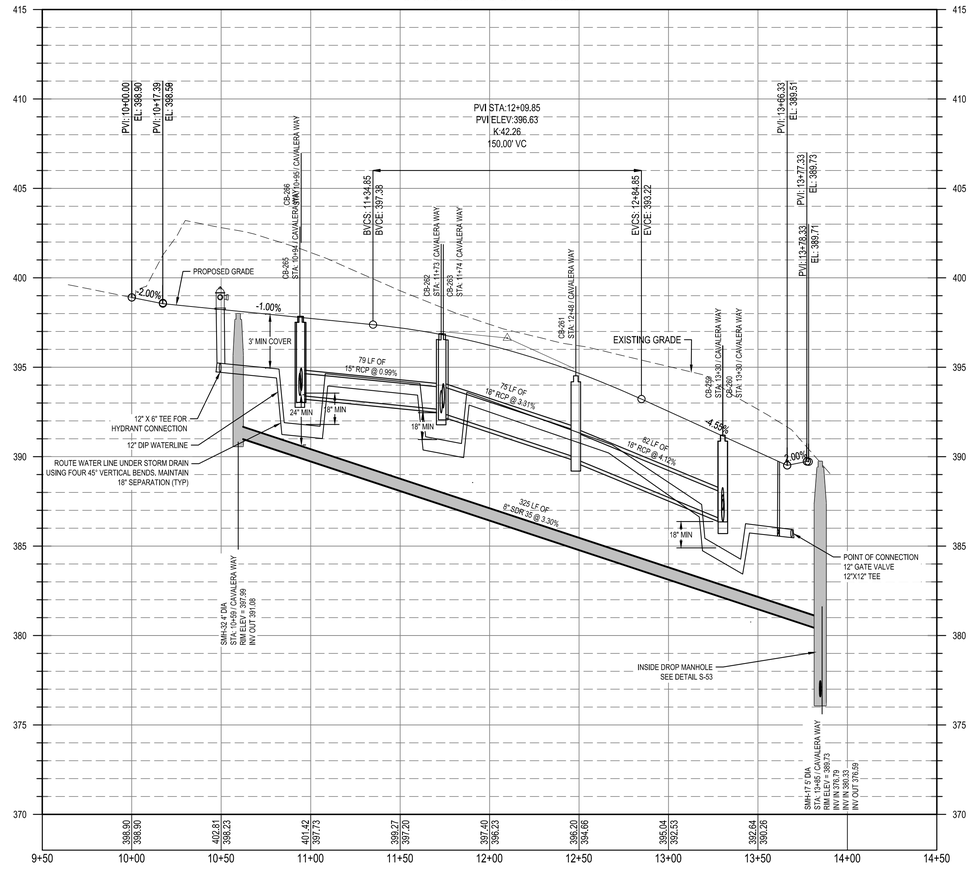

1	11/21/2023	PER TOWN OF ROLESVILLE COMMENT
2	10/02/2023	PER TOWN OF ROLESVILLE COMMENT
3	08/01/2023	PER TOWN OF ROLESVILLE COMMENT
REV	06/01/2023	INITIAL SUBMITTAL

DESIGNED BY: DF/CD
DRAWN BY: DF/JWM
REVIEWED BY: DF

BGE
5440 WADE PARK BLVD, SUITE 102
RALEIGH, NC 27607
WWW.BGEINC.COM
NC LICENSE #C-4397

©2023

LENNAR CORPORTAION
1100 PERIMETER PARK DRIVE, SUITE 112
MORRISVILLE / NORTH CAROLINA / 27560

PARKER RIDGE
82 SCHOOL STREET
ROLESVILLE / NORTH CAROLINA / 27571

CAVALERA WAY PLAN AND PROFILE

NORTH CAROLINA PROFESSIONAL ENGINEER DEBRA M. TERRY
PRELIMINARY
12-01-23
NOT FOR CONSTRUCTION

FILE NUMBER: 8430-03
DATE: 11/21/2023
C6-1

811 Know what's below. Call before you dig.

\\brownjay.net\panzura\Regions\NC\AI\Projects\Lennar\8430-03 - Lennar - School Street - Rolesville\03 - DWG\PlanSheets\On-Site\C6-0 ROAD PLAN AND PROFILE.dwg Layout: C6-1 STREET B PLAN AND PROFILE Plotted: 12/1/2023 12:20:33 PM

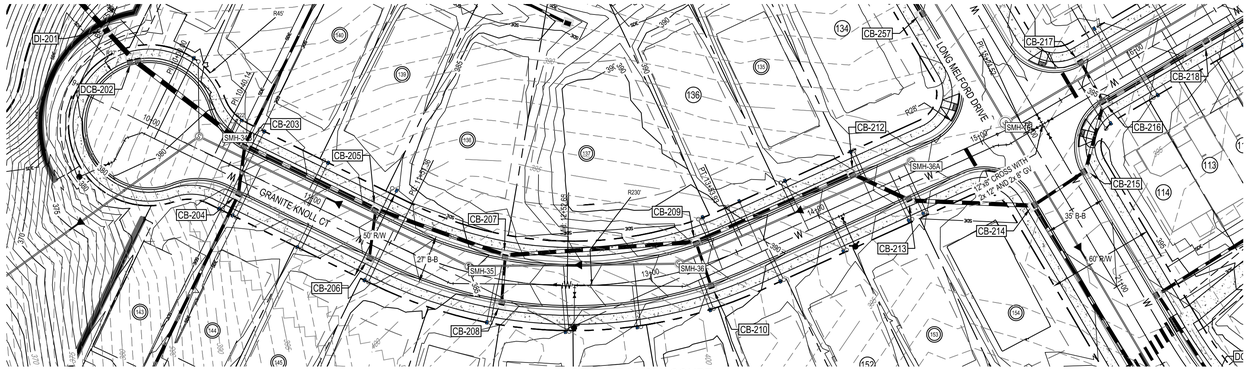

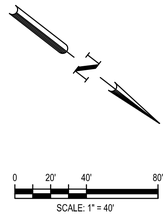

GRANITE KNOLL COURT
STA: 9+55.00 TO STA:15+50.00

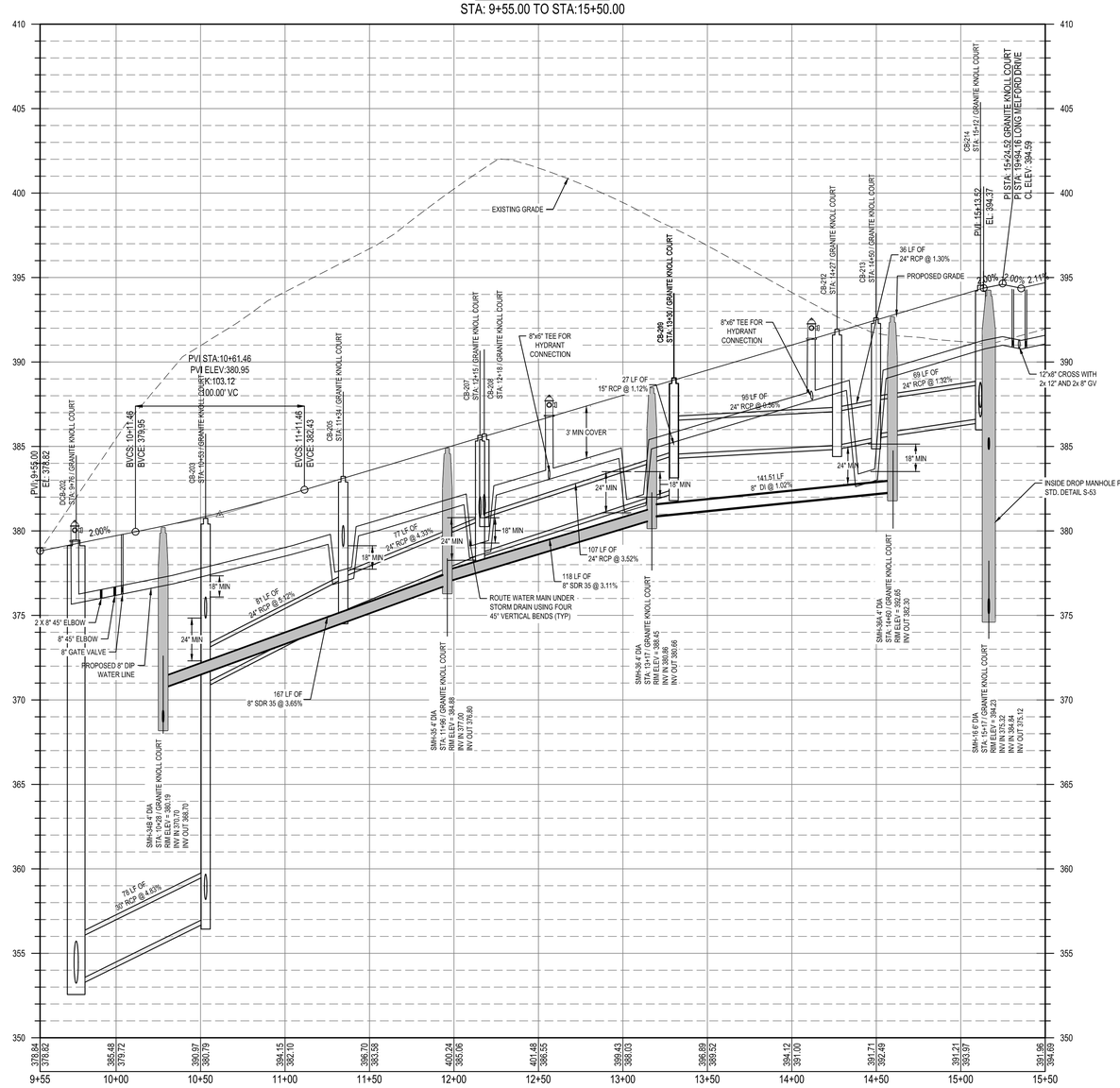

9+55	10+00	10+50	11+00
378.84	385.48	390.97	394.15
378.82	379.72	380.79	382.10

11+50	12+00	12+50	13+00
396.70	400.24	401.48	395.43
383.58	385.06	385.55	388.03

13+50	14+00	14+50	15+00
396.89	394.12	391.71	391.21
389.62	391.00	382.49	383.97

15+50
391.96
394.69

REV	DATE	
4	11/21/2023	PER TOWN OF ROLESVILLE COMMENT
3	10/02/2023	PER TOWN OF ROLESVILLE COMMENT
2	08/01/2023	PER TOWN OF ROLESVILLE COMMENT
1	06/01/2023	INITIAL SUBMITTAL

DESIGNED BY: DF/CD
DRAWN BY: DF/JWM
REVIEWED BY: DF

BGE
5440 WADE PARK BLVD, SUITE 102
RALEIGH NC 27607
WWW.BGEINC.COM
NC LICENSE #C-4397
©2023

LENNAR CORPORTAION
1100 PERIMETER PARK DRIVE, SUITE 112
MORRISVILLE / NORTH CAROLINA / 27560

PARKER RIDGE
82 SCHOOL STREET
ROLESVILLE / NORTH CAROLINA / 27571

GRANITE KNOLL CT PLAN AND PROFILE (1 OF 2)

NORTH CAROLINA PROFESSIONAL ENGINEER DEBRA M. TERM
PRELIMINARY
12-01-23
NOT FOR CONSTRUCTION

FILE NUMBER: 8430-03
DATE: 11/21/2023
C6-2

811 Know what's below. Call before you dig.

\\brownjay.net\panzura\Regions\NC\A\Projects\Lennar\8430-03 - Lennar - School Street - Rolesville\03 - DWG\PlanSheets\On-Site\C6-0 ROAD PLAN AND PROFILE.dwg Layout: C6-2 STREET C PLAN AND PROFILE (1 OF 2) Plotted: 12/1/2023 12:22:43 PM

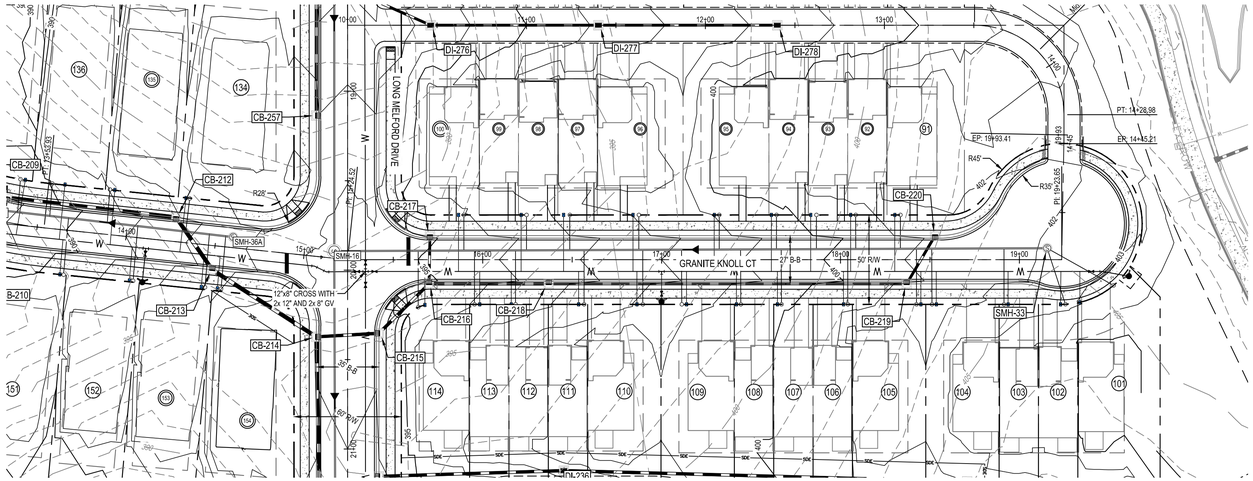

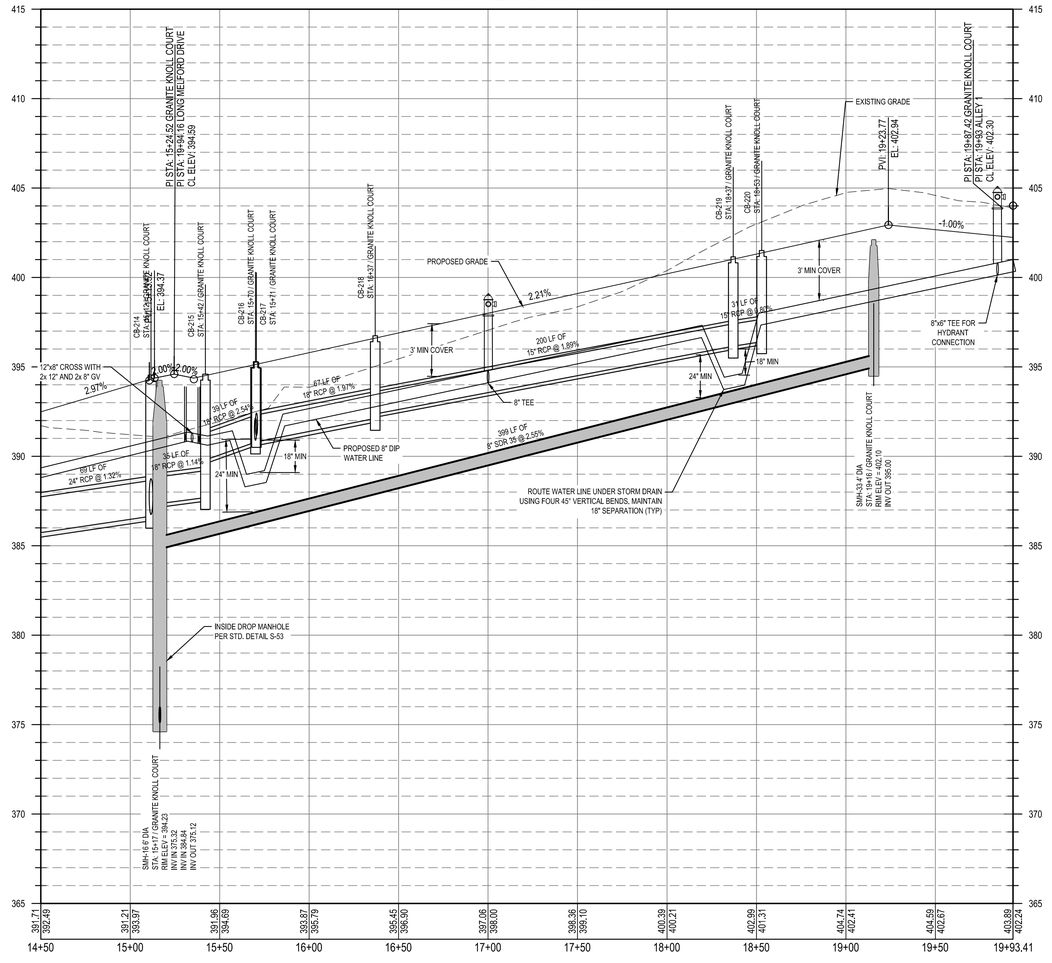

2	11/21/2023	PER TOWN OF ROLESVILLE COMMENT	
1	10/02/2023	PER TOWN OF ROLESVILLE COMMENT	
	08/01/2023	PER TOWN OF ROLESVILLE COMMENT	
REV	06/01/2023	INITIAL SUBMITTAL	

DESIGNED BY: DF/CD

DRAWN BY: DF/JWM

REVIEWED BY: DF

BGE
5440 WADE PARK BLVD, SUITE 102
RALEIGH NC 27607
WWW.BGEINC.COM
NC LICENSE #C-4397

©2023

LENNAR
CORPORTAION
1100 PERIMETER PARK DRIVE, SUITE 112
MORRISVILLE / NORTH CAROLINA / 27560

PARKER RIDGE
82 SCHOOL STREET
ROLESVILLE / NORTH CAROLINA / 27571

GRANITE KNOLL CT PLAN
AND PROFILE (2 OF 2)

NORTH CAROLINA PROFESSIONAL ENGINEER DEBRA M. FERRIS SEAL 12-01-23

PRELIMINARY
NOT FOR CONSTRUCTION

FILE NUMBER: 8430-03

DATE: 11/21/2023

C6-3

811 Know what's below. Call before you dig.

\\browngay.net\panzura\Regions\NC\Projects\Lennar\8430-03 - Lennar - School Street - Rolesville\03 - DWG\PlanSheets\On-Site\C6-0 ROAD PLAN AND PROFILE.dwg Layout: C6-3 STREET C PLAN AND PROFILE (2 OF 2) Plotted: 12/1/2023 12:25:11 PM

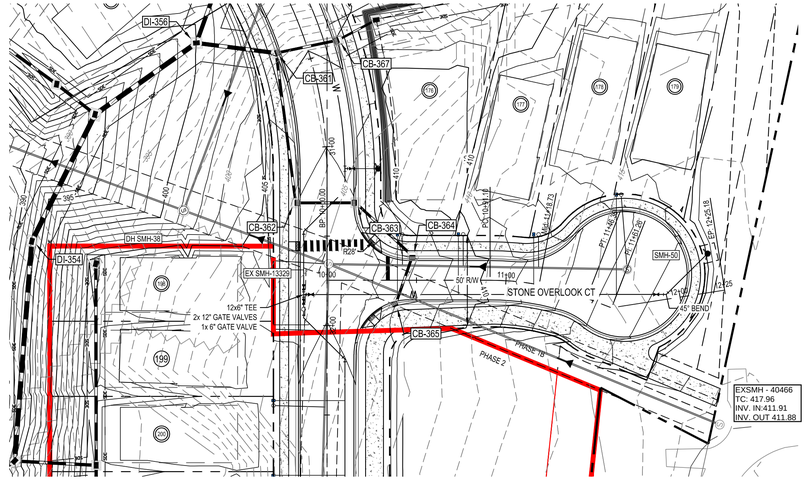

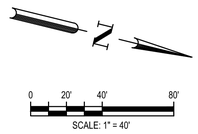

STONE OVERLOOK COURT
STA: 9+50.00 TO STA:13+00.00

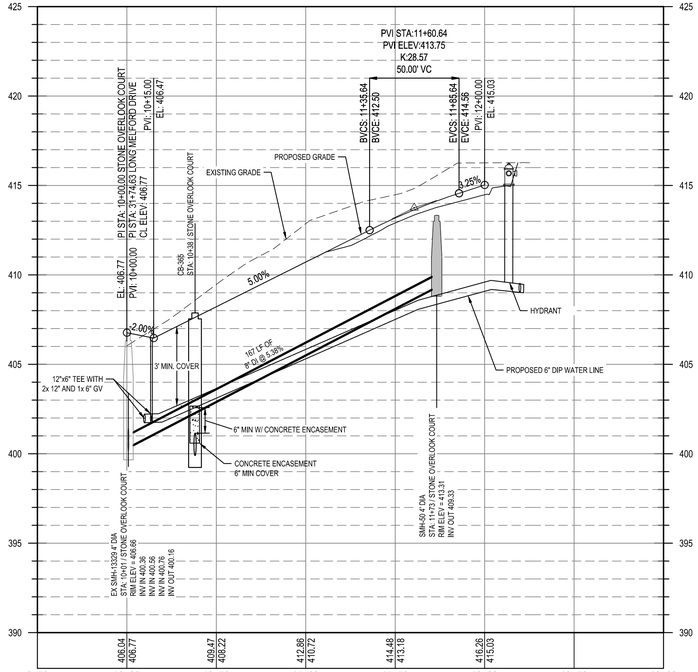

	11/21/2023	PER TOWN OF ROLESVILLE COMMENT	
	10/02/2023	PER TOWN OF ROLESVILLE COMMENT	
	08/01/2023	PER TOWN OF ROLESVILLE COMMENT	
REV	06/01/2023	INITIAL SUBMITTAL	

DESIGNED BY:	DF/CD
DRAWN BY:	DF/JWM
REVIEWED BY:	DF

BGE
5440 WADE PARK BLVD, SUITE 102
RALEIGH NC 27607
WWW.BGEINC.COM
NC LICENSE #C-4397

©2023

LENNAR CORPORATION
1100 PERIMETER PARK DRIVE, SUITE 112
MORRISVILLE / NORTH CAROLINA / 27560

PARKER RIDGE
82 SCHOOL STREET
ROLESVILLE / NORTH CAROLINA / 27571

STONE OVERLOOK CT PLAN AND PROFILE

NORTH CAROLINA PROFESSIONAL ENGINEER DEBRA M. FERM
PRELIMINARY
12-01-23
NOT FOR CONSTRUCTION

FILE NUMBER: 8430-03

DATE: 11/21/2023

C6-4

811 Know what's below. Call before you dig.

\\browngay.net\panzura\Regions\NC\A\Projects\Lennar\8430-03 - Lennar - School Street - Rolesville\03 - DWG\PlanSheets\On-Site\C6-0 ROAD PLAN AND PROFILE.dwg Layout: C6-4 STREET D PLAN AND PROFILE Plotted: 12/1/2023 12:59:38 PM

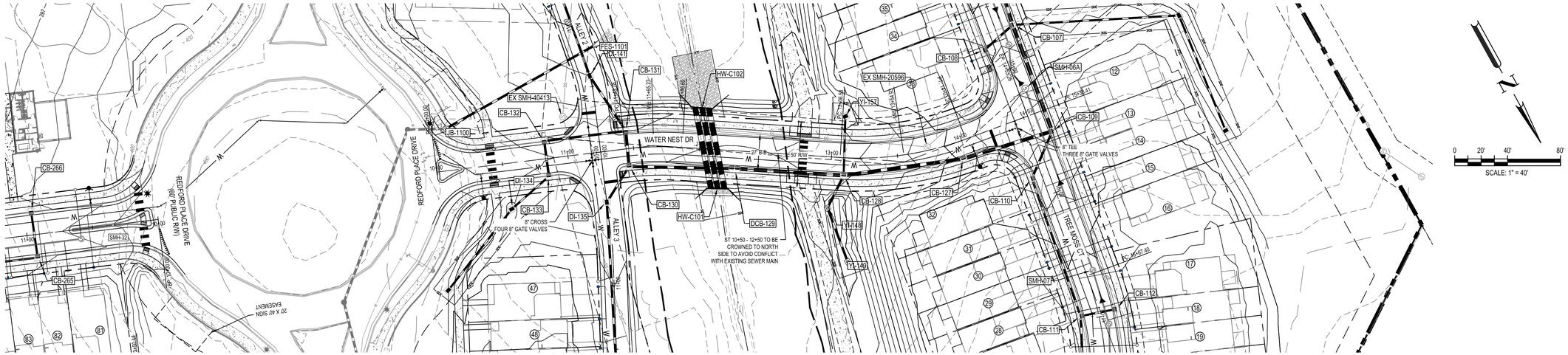

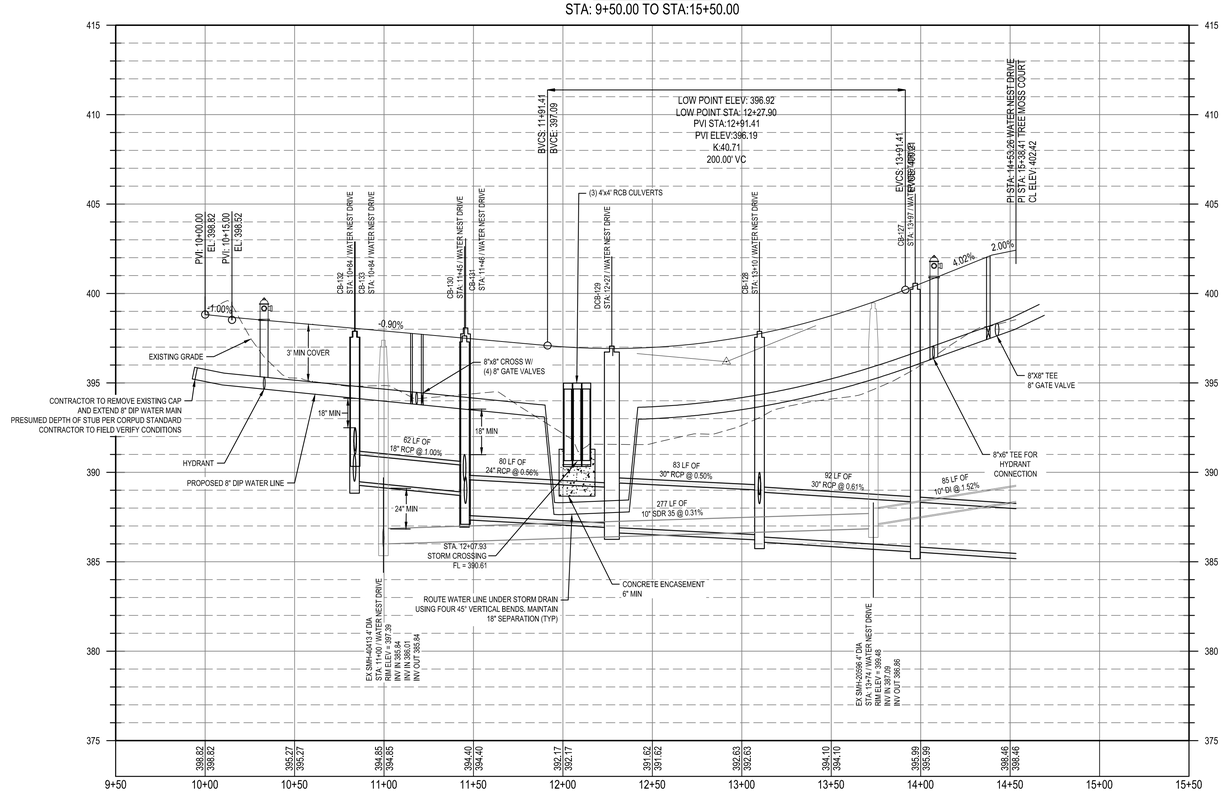

1	11/21/2023	PER TOWN OF ROLESVILLE COMMENT
2	10/02/2023	PER TOWN OF ROLESVILLE COMMENT
1	08/01/2023	PER TOWN OF ROLESVILLE COMMENT
REV	06/01/2023	INITIAL SUBMITTAL

DESIGNED BY: DF/CD

DRAWN BY: DF/JWM

REVIEWED BY: DF

BGE
5440 WADE PARK BLVD, SUITE 102
RALEIGH NC 27607
WWW.BGEINC.COM
NC LICENSE #C-4397

©2023

LENNAR CORPORATION
1100 PERIMETER PARK DRIVE, SUITE 112
MORRISVILLE / NORTH CAROLINA / 27560

PARKER RIDGE
82 SCHOOL STREET
ROLESVILLE / NORTH CAROLINA / 27571

WATER NEST DR PLAN AND PROFILE

NORTH CAROLINA PROFESSIONAL ENGINEER DEBRA M. FERRIS 12-01-23

PRELIMINARY
NOT FOR CONSTRUCTION

FILE NUMBER: 8430-03

DATE: 11/21/2023

C6-5

811 Know what's below. Call before you dig.

\\brownjay.net\panzura\Regions\NCA\Projects\Lennar\8430-03 - Lennar - School Street - Rolesville\03 - DWG\PlanSheets\On-Site\C6-0 ROAD PLAN AND PROFILE.dwg Layout: C6-5 STREET E PLAN AND PROFILE Plotted: 12/1/2023 12:34:45 PM

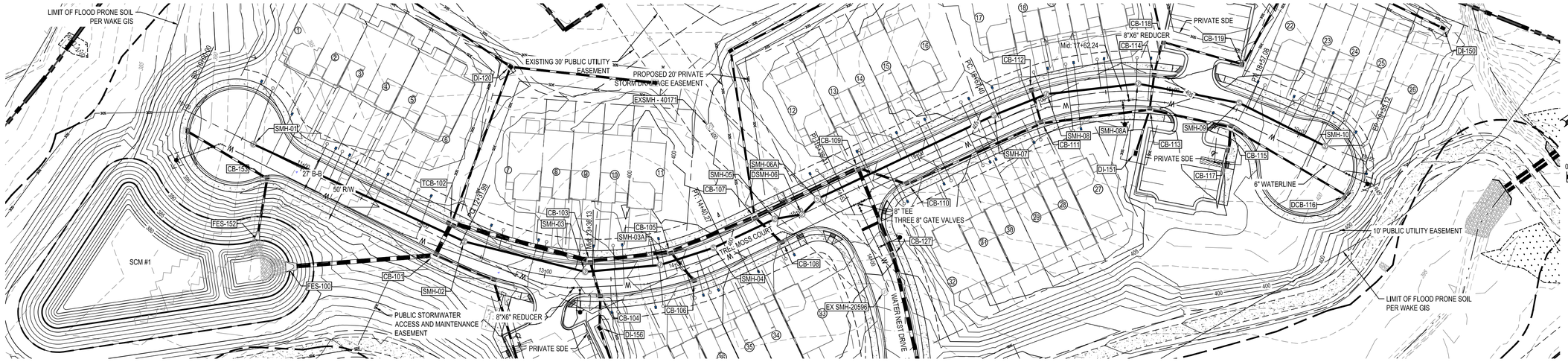

TREE MOSS COURT
STA: 9+50.00 TO STA:20+50.00

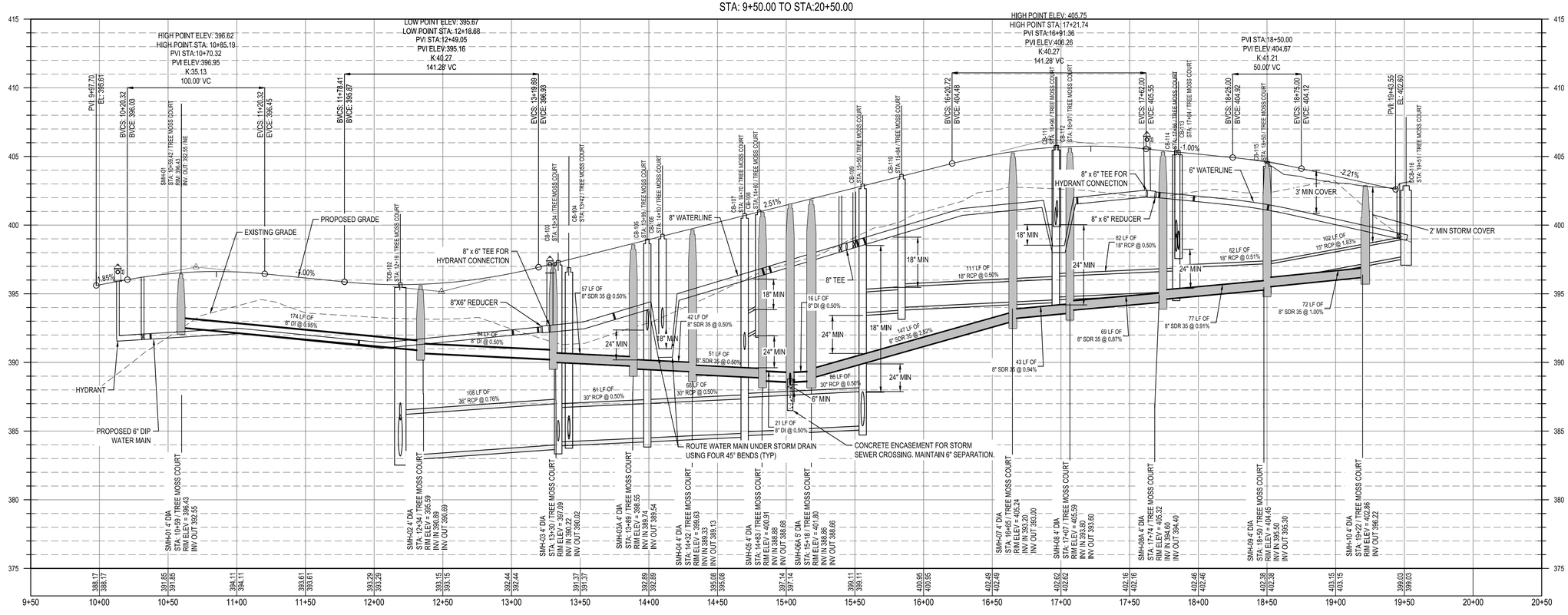

REV	DATE	
1	11/21/2023	PER TOWN OF ROLESVILLE COMMENT
2	10/02/2023	PER TOWN OF ROLESVILLE COMMENT
3	08/01/2023	PER TOWN OF ROLESVILLE COMMENT
0	06/01/2023	INITIAL SUBMITTAL

DESIGNED BY: DF/CD
DRAWN BY: DF/JWM
REVIEWED BY: DF

BGE
5440 WADE PARK BLVD, SUITE 102
RALEIGH NC 27607
WWW.BGEINC.COM
NC LICENSE #C-4397
©2023

LENNAR CORPORTAION
1100 PERIMETER PARK DRIVE, SUITE 112
MORRISVILLE / NORTH CAROLINA / 27560

PARKER RIDGE
82 SCHOOL STREET
ROLESVILLE / NORTH CAROLINA / 27571

TREE MOSS CT PLAN AND PROFILE

NORTH CAROLINA PROFESSIONAL ENGINEER DEBORA M. FERM 12-01-23

PRELIMINARY
NOT FOR CONSTRUCTION

FILE NUMBER: 8430-03
DATE: 11/21/2023

C6-6

811 Know what's below. Call before you dig.

\\browngay.net\panzura\Regions\NC\AP\Projects\Lennar\8430-03 - Lennar - School Street - Rolesville\03 - DWG\PlanSheets\On-Site\C6-7 ROAD PLAN AND PROFILE.dwg - Layout: C6-6 STREET F PLAN AND PROFILE Plotted: 12/1/2023 1:17:25 PM

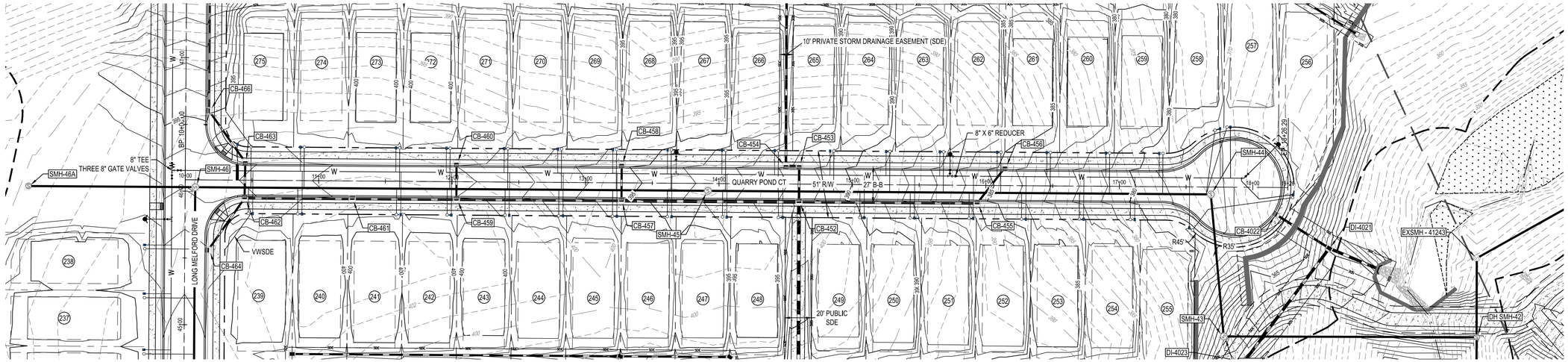

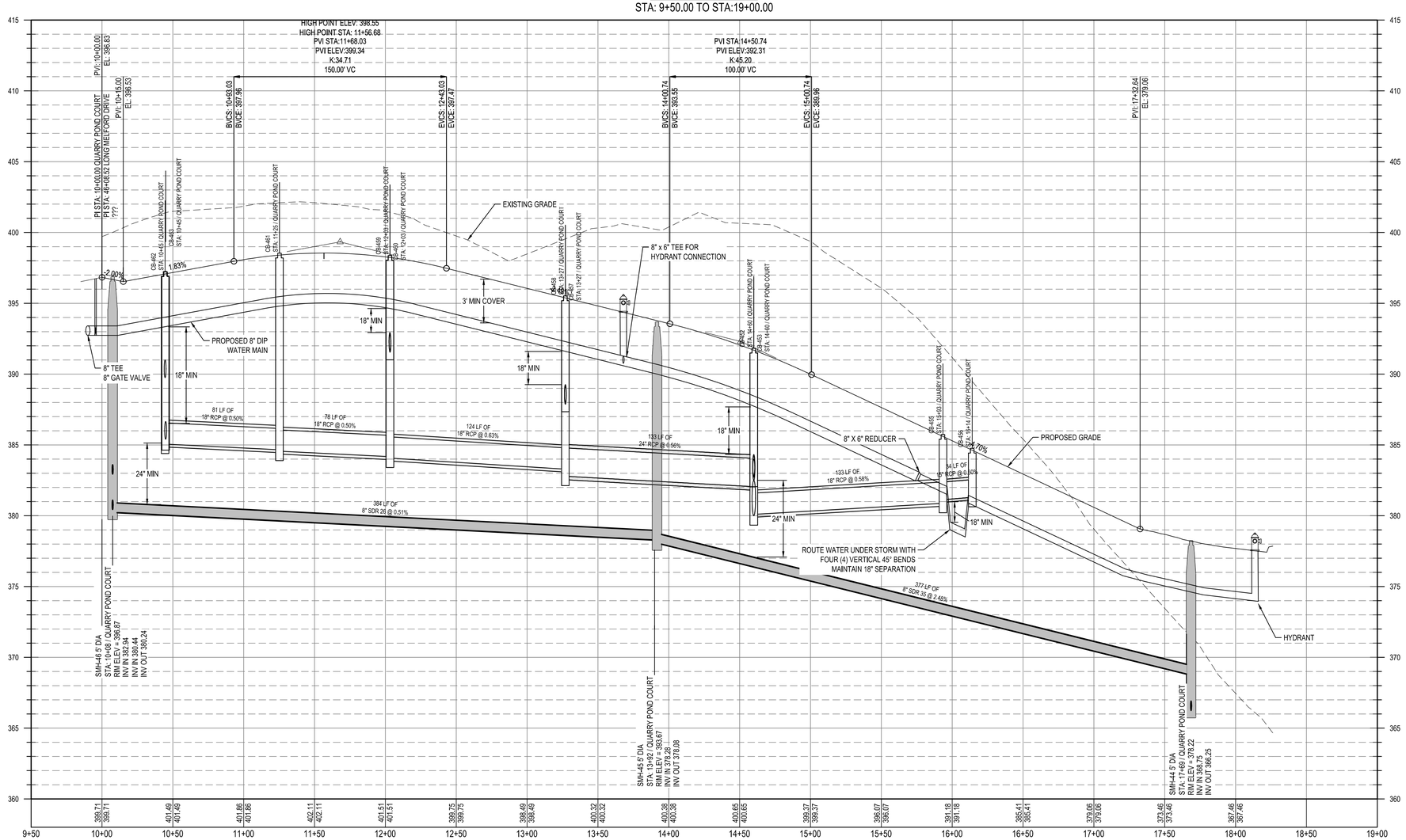

	REV	DATE	DESCRIPTION
	1	11/21/2023	PER TOWN OF ROLESVILLE COMMENT
	2	10/02/2023	PER TOWN OF ROLESVILLE COMMENT
	3	08/01/2023	PER TOWN OF ROLESVILLE COMMENT
	4	06/01/2023	INITIAL SUBMITTAL

DESIGNED BY: DF/CD
DRAWN BY: DF/JWM
REVIEWED BY: DF

BGE
5440 WADE PARK BLVD, SUITE 102
RALEIGH NC 27607
WWW.BGEINC.COM
NC LICENSE #C-4397

©2023

LENNAR CORPORATION
1100 PERIMETER PARK DRIVE, SUITE 112
MORRISVILLE / NORTH CAROLINA / 27560

PARKER RIDGE
82 SCHOOL STREET
ROLESVILLE / NORTH CAROLINA / 27571

QUARRY POND CT PLAN AND PROFILE

NORTH CAROLINA PROFESSIONAL ENGINEER DEBRA M. FERM SEAL 049102

PRELIMINARY
12-01-23
NOT FOR CONSTRUCTION

FILE NUMBER: 8430-03
DATE: 11/21/2023

C6-7

811 Know what's below. Call before you dig.

\\browngay.net\panzura\Regions\NCA\Projects\Lennar\8430-03 - Lennar - School Street - Rolesville\03 - DWG\PlanSheets\On-Site\C6-7 ROAD PLAN AND PROFILE.dwg Layout: C6-7 STREET G PLAN AND PROFILE Plotted: 12/1/2023 1:02:13 PM

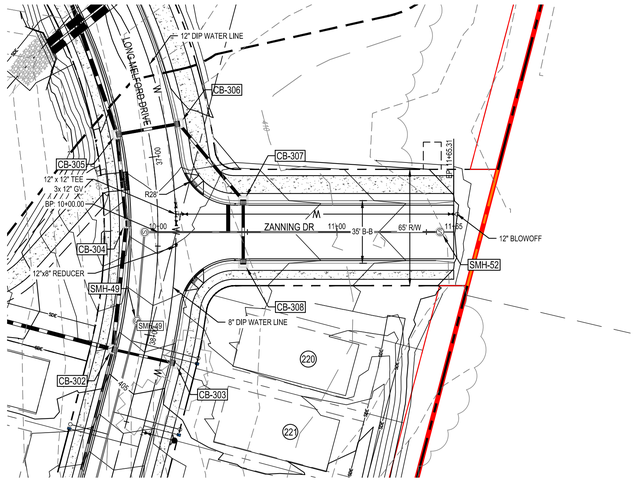

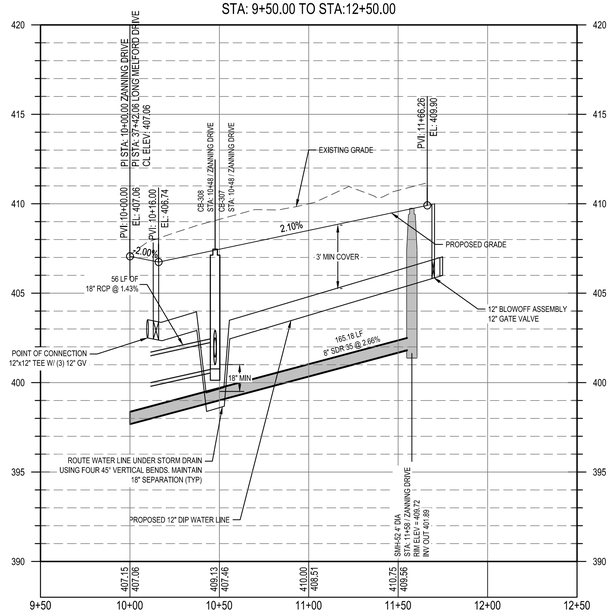

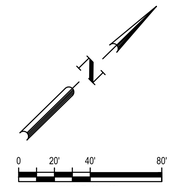

REV	DATE	DESCRIPTION
6	11/21/2023	PER TOWN OF ROLESVILLE COMMENT
5	10/02/2023	PER TOWN OF ROLESVILLE COMMENT
4	08/01/2023	PER TOWN OF ROLESVILLE COMMENT
3	06/01/2023	INITIAL SUBMITTAL

DESIGNED BY: DF/CD
DRAWN BY: DF/JWM
REVIEWED BY: DF

BGE
5440 WADE PARK BLVD, SUITE 102
RALEIGH, NC 27607
WWW.BGEINC.COM
NC LICENSE #C-4397
©2023

LENNAR CORPORTAION
1100 PERIMETER PARK DRIVE, SUITE 112
MORRISVILLE / NORTH CAROLINA / 27560

PARKER RIDGE
82 SCHOOL STREET
ROLESVILLE / NORTH CAROLINA / 27571

ZANNING DR PLAN AND PROFILE

NORTH CAROLINA PROFESSIONAL ENGINEER DEBRA M. FARR 12-01-23
PRELIMINARY
NOT FOR CONSTRUCTION

FILE NUMBER: 8430-03
DATE: 11/21/2023

C6-8

811 Know what's below. Call before you dig.

\\browngay.net\panzura\Regions\NC\Projects\Lennar\8430-03 - Lennar - School Street - Rolesville\03 - DWG\PlanSheets\On-Site\C6-0 ROAD PLAN AND PROFILE.dwg Layout: C6-9 STREET H PLAN AND PROFILE Plotted: 12/1/2023 1:03:30 PM

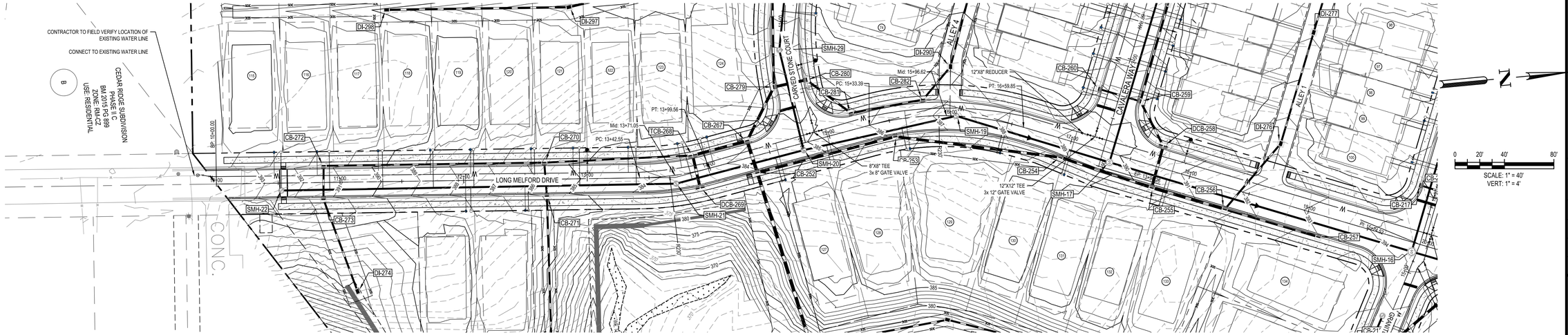

LONG MELFORD DRIVE
STA: 10+00.00 TO STA:17+50.00

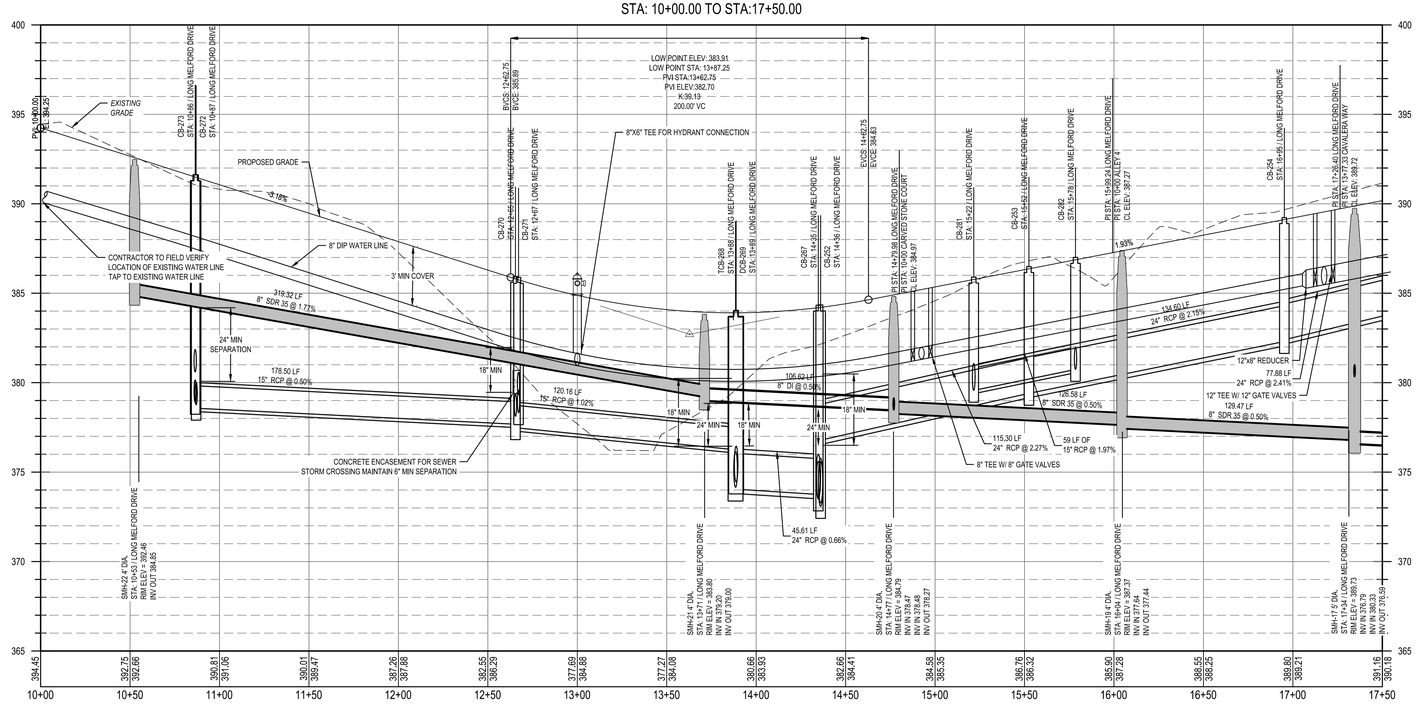

5	12/1/2023	PER TOWN OF ROLESVILLE COMMENT	
4	10/02/2023	PER TOWN OF ROLESVILLE COMMENT	
3	08/01/2023	PER TOWN OF ROLESVILLE COMMENT	
2	06/01/2023	INITIAL SUBMITTAL	
REV			

DESIGNED BY:	DF/CD
DRAWN BY:	DF/JWM
REVIEWED BY:	DF

BGE
5440 WADE PARK BLVD, SUITE 102
RALEIGH, NC 27607
WWW.BGEINC.COM
NC LICENSE #C-4397
©2023

LENNAR CORPORATION
1100 PERIMETER PARK DRIVE, SUITE 112
MORRISVILLE / NORTH CAROLINA / 27560

PARKER RIDGE
82 SCHOOL STREET
ROLESVILLE / NORTH CAROLINA / 27571

LONG MELFORD DRIVE PLAN AND PROFILE (1 OF 5)

NORTH CAROLINA PROFESSIONAL ENGINEER DEBRA M. FERN
PRELIMINARY
12-01-23
NOT FOR CONSTRUCTION

FILE NUMBER: 8430-03

DATE: 11/21/2023

C6-9

811 Know what's below. Call before you dig.

G:\NCA\Projects\Lennar\8430-03 - Lennar - School Street - Rolesville\03 - DWG\PlanSheets\On-Site\C6-9 LONG MELFORD PLAN AND PROFILE.dwg Layout: C6-9 LONG MELFORD DRIVE PLAN AND PROFILE (1 OF 5) Plotted: 12/1/2023 12:25:41 PM

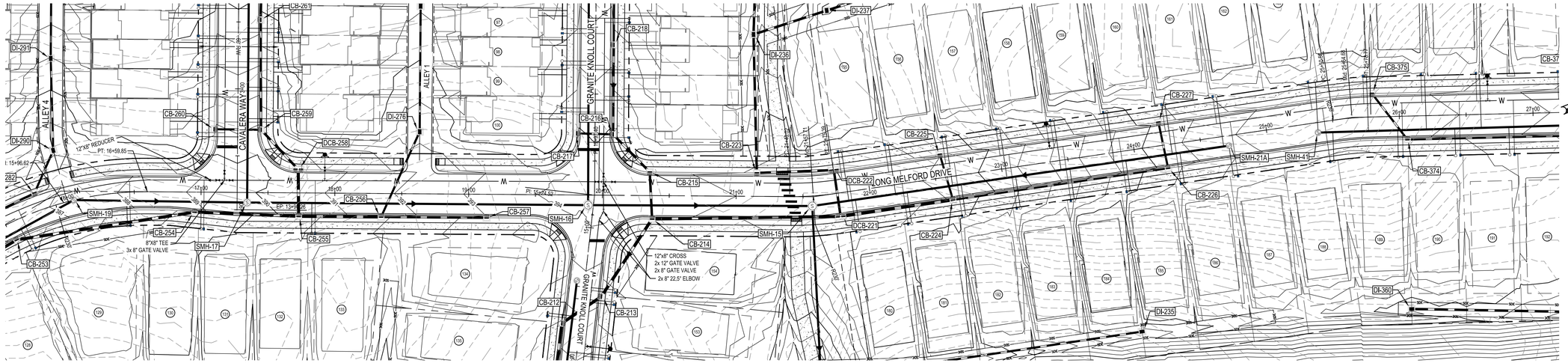

LONG MELFORD DRIVE
STA: 17+50.00 TO STA:25+00.00

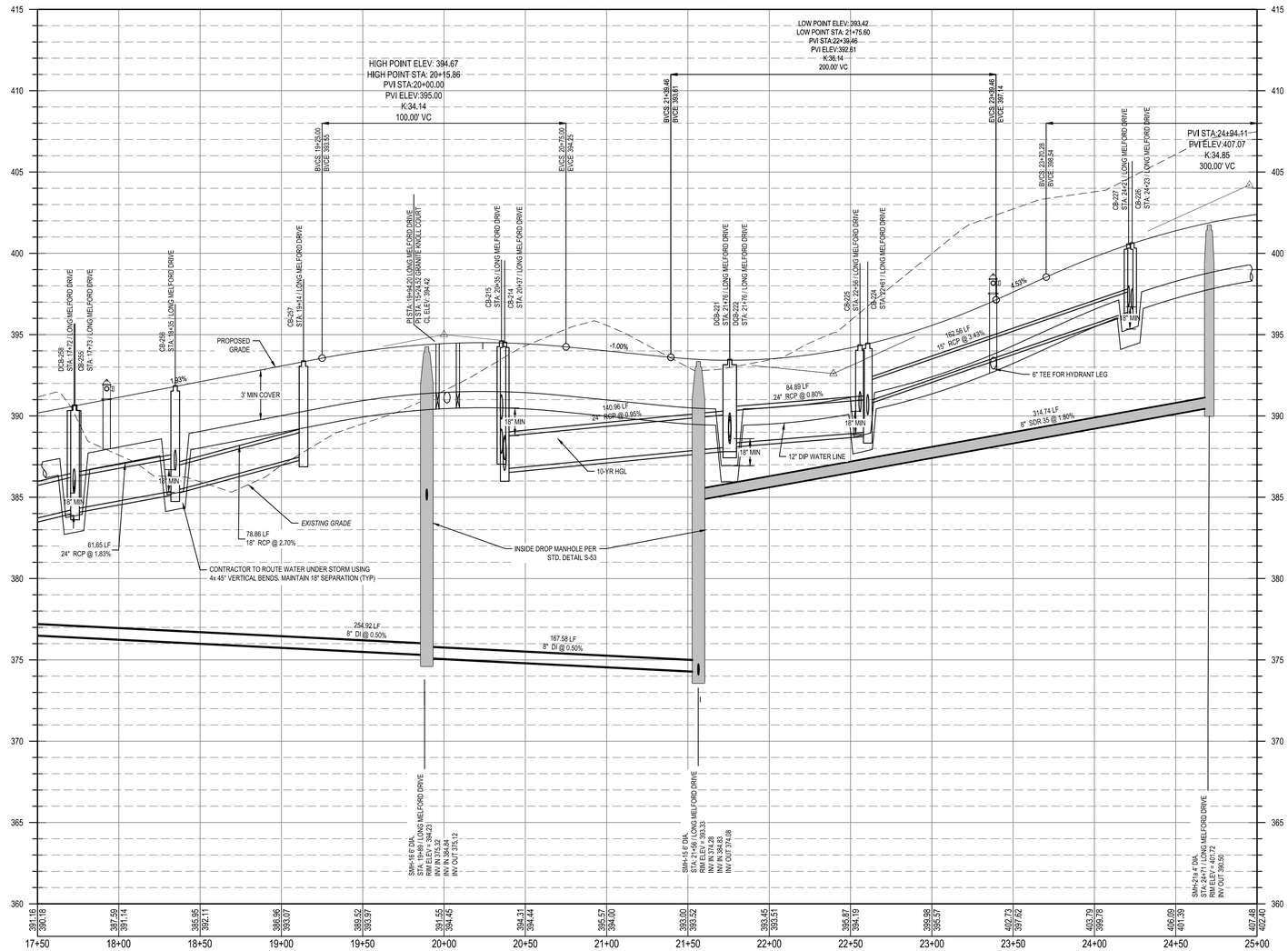

REV	DATE	DESCRIPTION
1	06/01/2023	INITIAL SUBMITTAL
2	08/01/2023	PER TOWN OF ROLESVILLE COMMENT
3	10/02/2023	PER TOWN OF ROLESVILLE COMMENT
4	11/21/2023	PER TOWN OF ROLESVILLE COMMENT

DESIGNED BY:	DF/CD
DRAWN BY:	DF/JWM
REVIEWED BY:	DF

BGE
5440 WADE PARK BLVD, SUITE 102
RALEIGH, NC 27607
WWW.BGEINC.COM
NC LICENSE #C-4397

©2023

LENNAR CORPORATION
1100 PERIMETER PARK DRIVE, SUITE 112
MORRISVILLE / NORTH CAROLINA / 27560

PARKER RIDGE
82 SCHOOL STREET
ROLESVILLE / NORTH CAROLINA / 27571

LONG MELFORD DRIVE PLAN AND PROFILE (2 OF 5)

NORTH CAROLINA PROFESSIONAL ENGINEER DEBRA M. FERM
PRELIMINARY
12-01-23
NOT FOR CONSTRUCTION

FILE NUMBER: 8430-03

DATE: 11/21/2023

C6-10

811 Know what's below. Call before you dig.

G:\NC\AI\Projects\Lennar\8430-03 - Lennar - School Street - Rolesville\03 - DWG\PlanSheets\On-Site\C6-9 LONG MELFORD PLAN AND PROFILE.dwg Layout: C6-10 LONG MELFORD DRIVE PLAN AND PROFILE (2 OF 5) Plotted: 12/1/2023 12:25:47 PM

LONG MELFORD DRIVE
STA: 25+00.00 TO STA:32+50.00

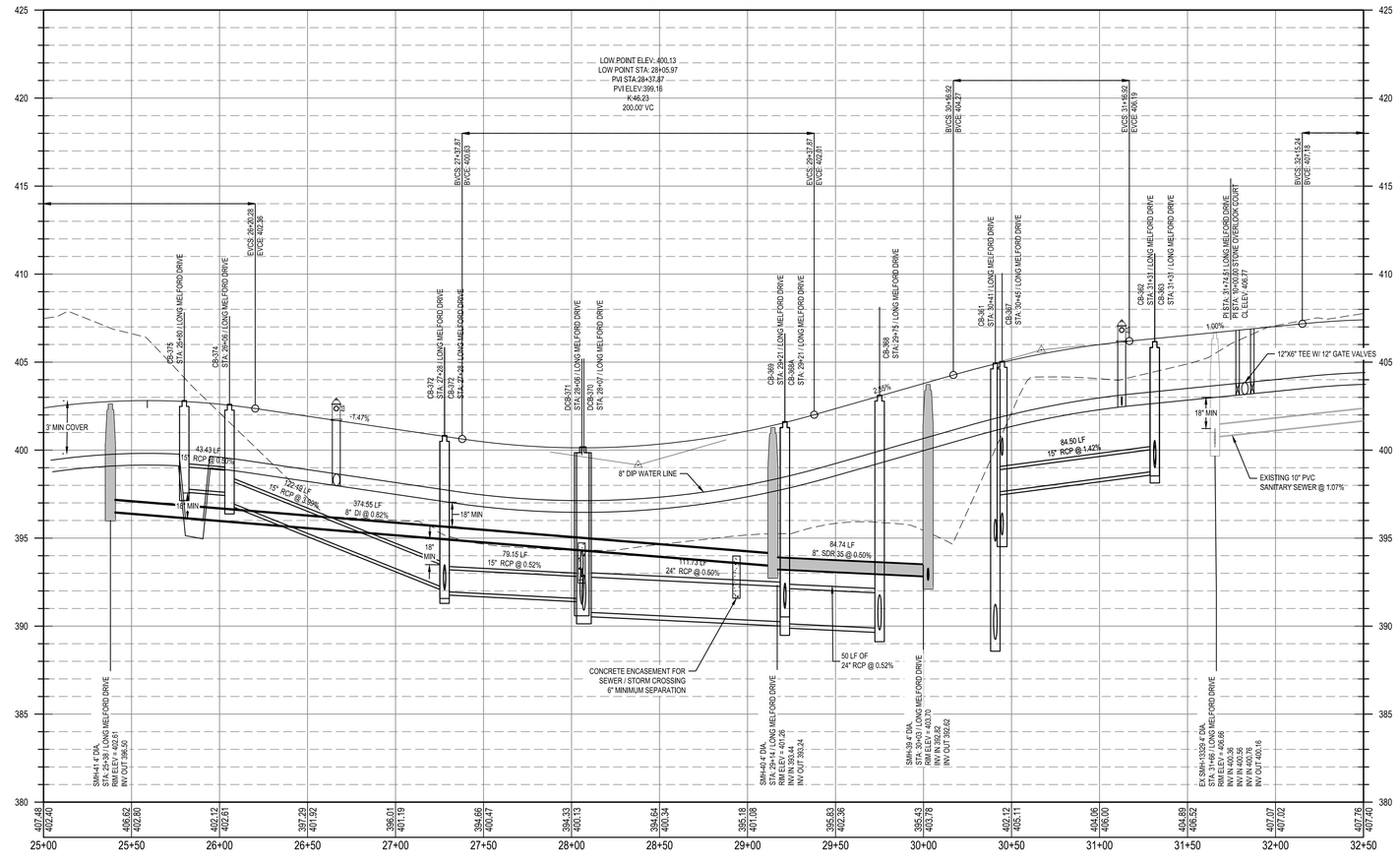

REV	DATE	DESCRIPTION
1	11/21/2023	PER TOWN OF ROLESVILLE COMMENT
2	10/02/2023	PER TOWN OF ROLESVILLE COMMENT
3	08/01/2023	PER TOWN OF ROLESVILLE COMMENT
4	06/01/2023	INITIAL SUBMITTAL

DESIGNED BY: DF/CD
DRAWN BY: DF/JWM
REVIEWED BY: DF

BGE
5440 WADE PARK BLVD, SUITE 102
RALEIGH NC 27607
WWW.BGEINC.COM
NC LICENSE #C-4397

©2023

LENNAR CORPORTAION
1100 PERIMETER PARK DRIVE, SUITE 112
MORRISVILLE / NORTH CAROLINA / 27560

PARKER RIDGE
82 SCHOOL STREET
ROLESVILLE / NORTH CAROLINA / 27571

LONG MELFORD DRIVE PLAN AND PROFILE (3 OF 5)

NORTH CAROLINA PROFESSIONAL ENGINEER SEAL
PRELIMINARY
ENGINEER
DEBRA M. FERRI
12-01-23
NOT FOR CONSTRUCTION

FILE NUMBER: 8430-03
DATE: 11/21/2023
C6-11

811 Know what's below. Call before you dig.

G:\NCA\Projects\Lennar\8430-03 - Lennar - School Street - Rolesville\03 - DWG\PlanSheets\On-Site\C6-9 LONG MELFORD PLAN AND PROFILE.dwg Layout: C6-11 LONG MELFORD DRIVE PLAN AND PROFILE (3 OF 5) Plotted: 12/1/2023 12:25:56 PM

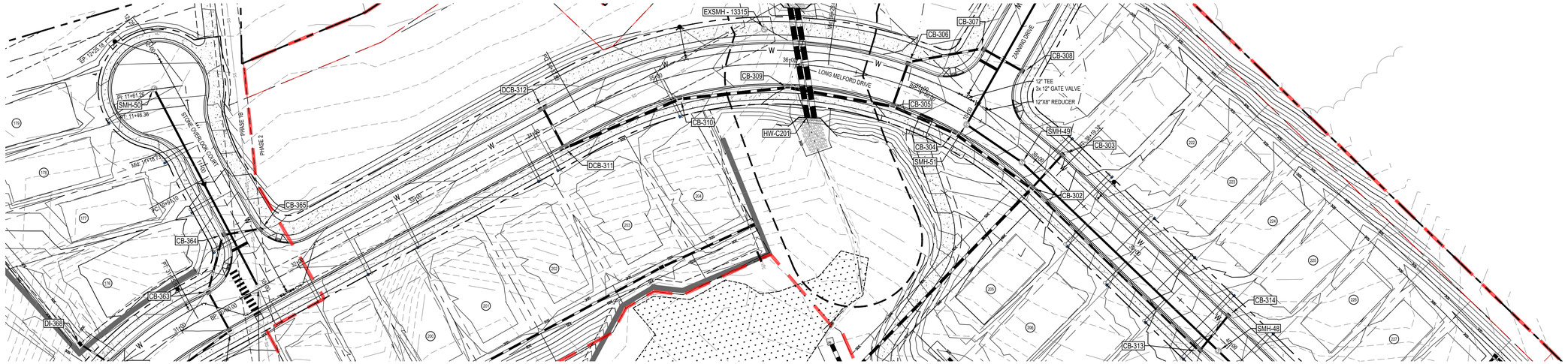

LONG MELFORD DRIVE
STA: 32+50.00 TO STA:40+50.00

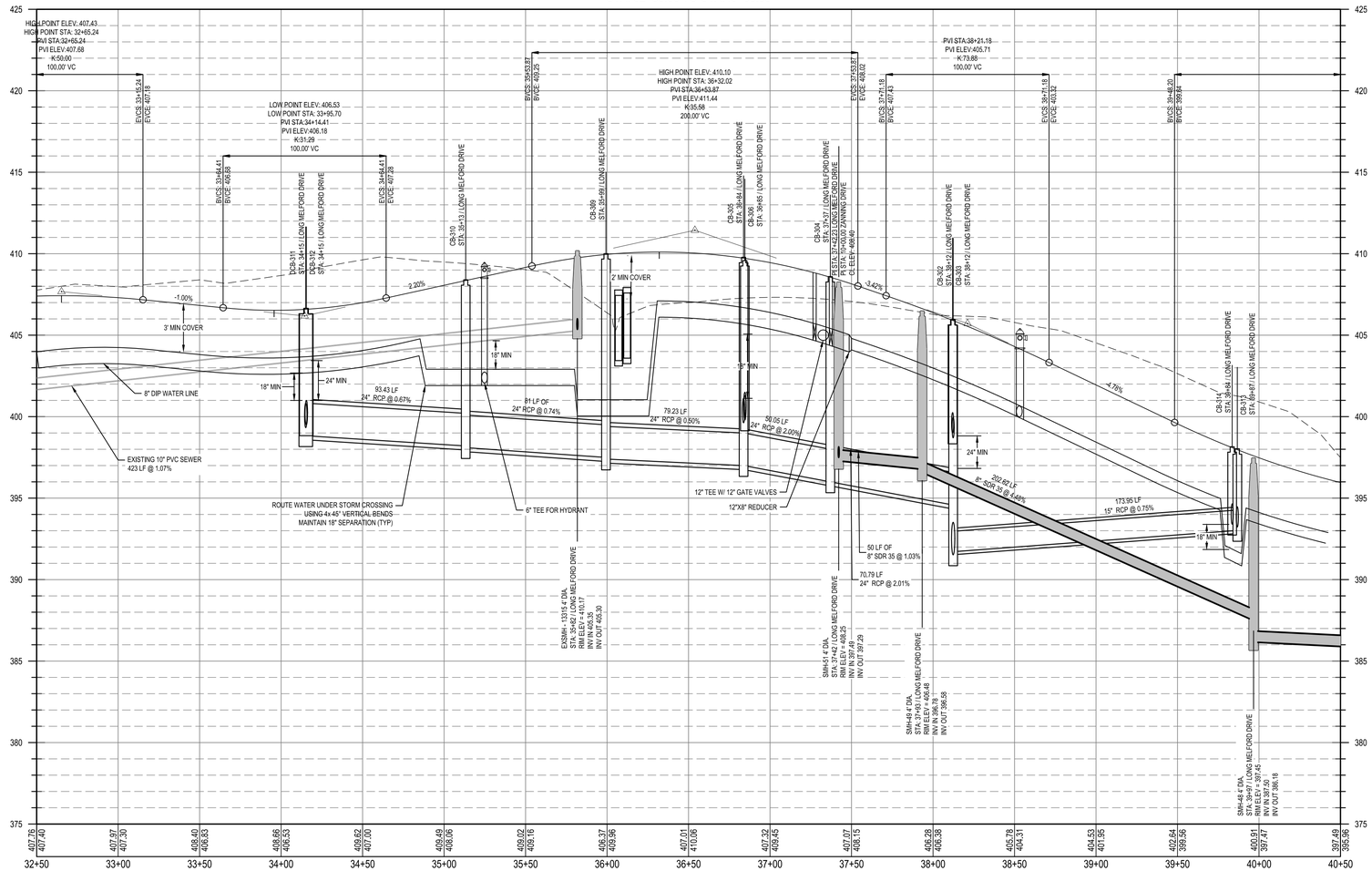

	11/21/2023	PER TOWN OF ROLESVILLE COMMENT	
	10/02/2023	PER TOWN OF ROLESVILLE COMMENT	
	08/01/2023	PER TOWN OF ROLESVILLE COMMENT	
REV	06/01/2023	INITIAL SUBMITTAL	

DESIGNED BY: DF/CD
DRAWN BY: DF/JWM
REVIEWED BY: DF

BGE
5440 WADE PARK BLVD, SUITE 102
RALEIGH NC 27607
WWW.BGEINC.COM
NC LICENSE #C-4397
©2023

LENNAR CORPORATION
1100 PERIMETER PARK DRIVE, SUITE 112
MORRISVILLE / NORTH CAROLINA / 27560

PARKER RIDGE
82 SCHOOL STREET
ROLESVILLE / NORTH CAROLINA / 27571

LONG MELFORD DRIVE PLAN AND PROFILE (4 OF 5)

NORTH CAROLINA PROFESSIONAL ENGINEER DEBRA M. FERN SEAL 049162
PRELIMINARY
12-01-23
NOT FOR CONSTRUCTION

FILE NUMBER: 8430-03
DATE: 11/21/2023
C6-12

811 Know what's below. Call before you dig.

G:\NCA\Projects\Lennar\8430-03 - Lennar - School Street - Rolesville\03 - DWG\PlanSheets\On-Site\C6-9 LONG MELFORD PLAN AND PROFILE.dwg Layout: C6-12 LONG MELFORD DRIVE PLAN AND PROFILE (4 OF 5) Plotted: 12/1/2023 12:26:01 PM

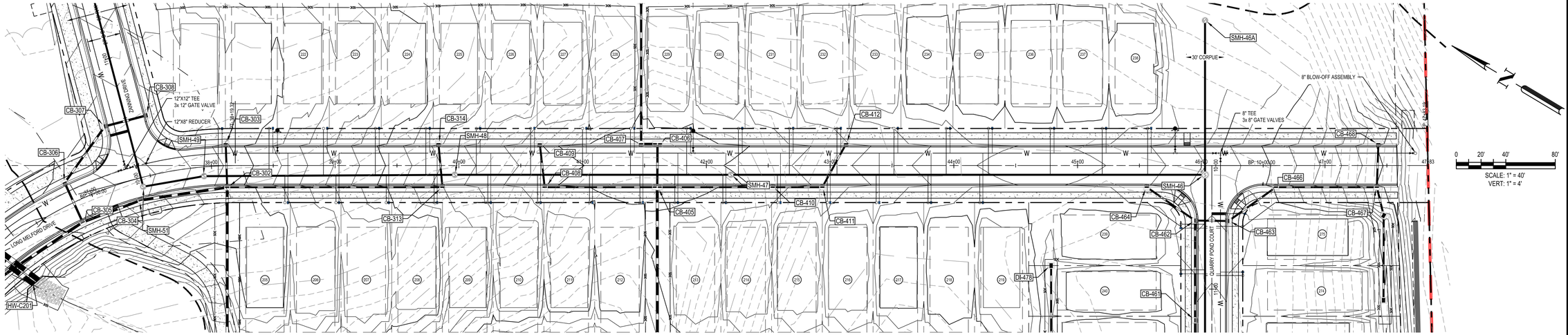

LONG MELFORD DRIVE
STA: 40+00.00 TO STA:48+50.00

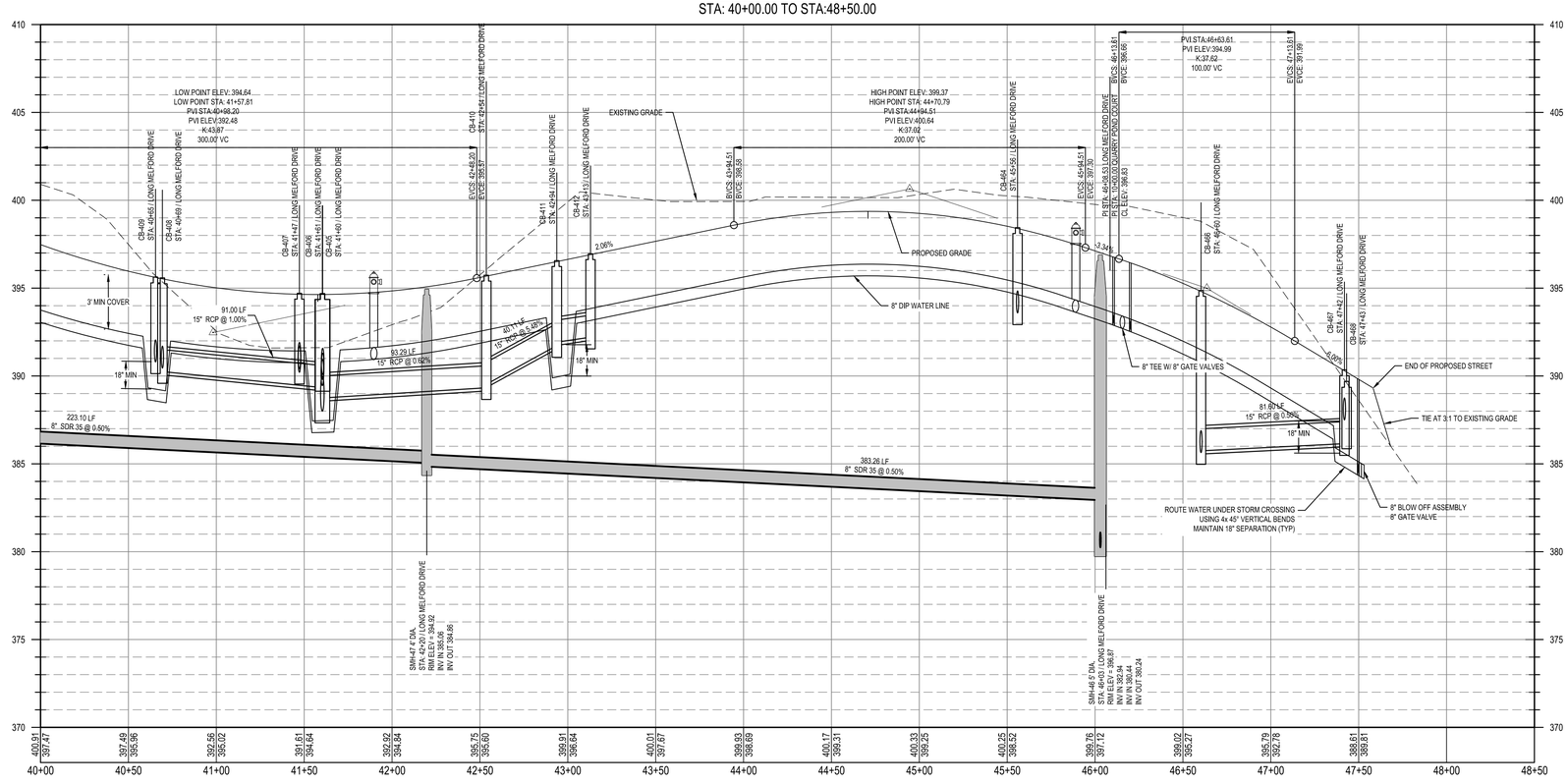

1	11/21/2023	PER TOWN OF ROLESVILLE COMMENT	
2	10/02/2023	PER TOWN OF ROLESVILLE COMMENT	
1	08/01/2023	PER TOWN OF ROLESVILLE COMMENT	
REV	06/01/2023	INITIAL SUBMITTAL	

DESIGNED BY: DF/CD
DRAWN BY: DF/JWM
REVIEWED BY: DF

BGE
5440 WADE PARK BLVD, SUITE 102
RALEIGH NC 27607
WWW.BGEINC.COM
NC LICENSE #C-4397
©2023

LENNAR
CORPORTAION
1100 PERIMETER PARK DRIVE, SUITE 112
MORRISVILLE / NORTH CAROLINA / 27560

PARKER RIDGE
82 SCHOOL STREET
ROLESVILLE / NORTH CAROLINA / 27571

LONG MELFORD DRIVE PLAN AND PROFILE (5 OF 5)

NORTH CAROLINA PROFESSIONAL ENGINEER SEAL 049071 DEBRA M. FERRY
PRELIMINARY
12-01-23
NOT FOR CONSTRUCTION

FILE NUMBER: 8430-03
DATE: 11/21/2023
C6-13

811 Know what's below. Call before you dig.

G:\NCA\Projects\Lennar\8430-03 - Lennar - School Street - Rolesville\03 - DWG\PlanSheets\On-Site\C6-9 LONG MELFORD PLAN AND PROFILE.dwg Layout: C6-13 LONG MELFORD DRIVE PLAN AND PROFILE (5 OF 5) Plotted: 12/1/2023 12:26:06 PM

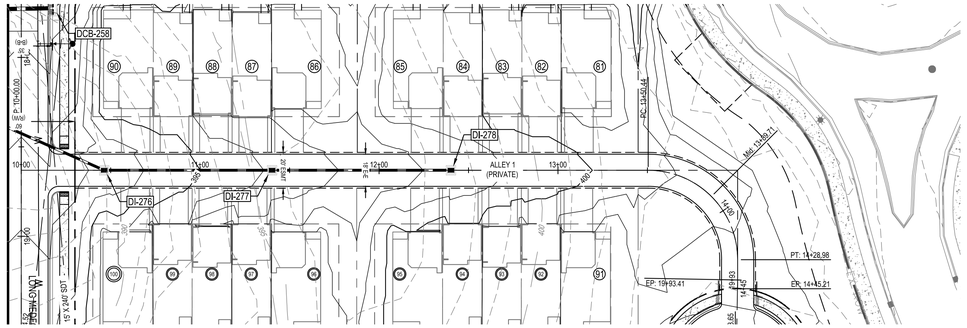

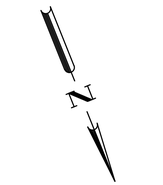

0 20' 40' 80'

SCALE: 1" = 40'

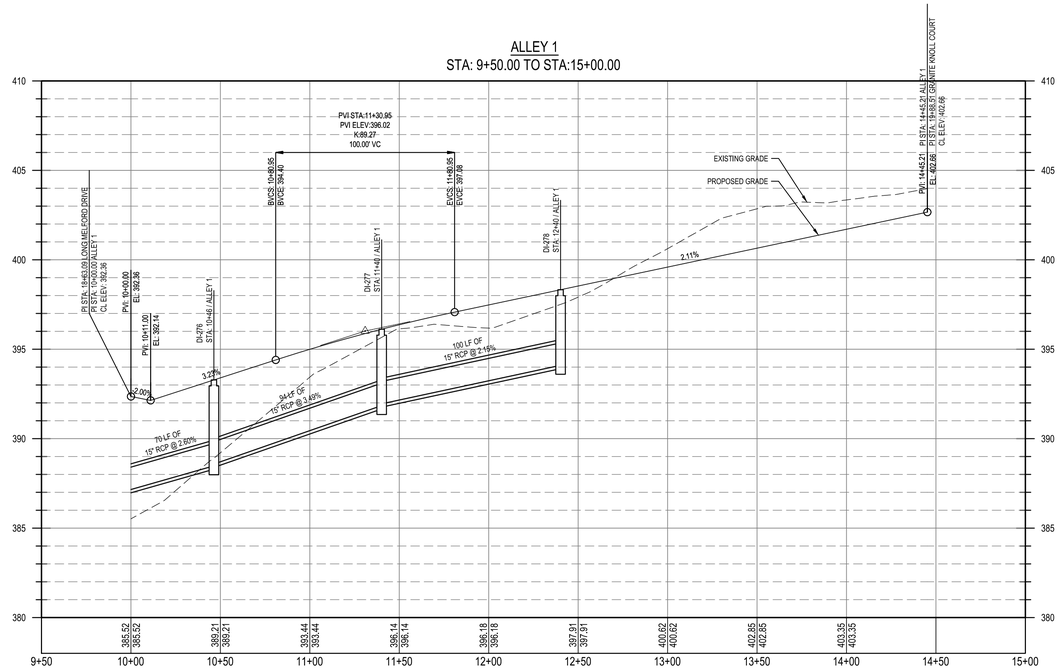

REV	DATE	DESCRIPTION
1	06/01/2023	INITIAL SUBMITTAL
2	08/01/2023	PER TOWN OF ROLESVILLE COMMENT
3	10/02/2023	PER TOWN OF ROLESVILLE COMMENT
4	11/21/2023	PER TOWN OF ROLESVILLE COMMENT

DESIGNED BY: DF/CD

DRAWN BY: DF/JWM

REVIEWED BY: DF

BGE
5440 WADE PARK BLVD, SUITE 102
RALEIGH, NC 27607
WWW.BGEINC.COM
NC LICENSE #C-4397

©2023

LENNAR CORPORTAION
1100 PERIMETER PARK DRIVE, SUITE 112
MORRISVILLE / NORTH CAROLINA / 27560

PARKER RIDGE
82 SCHOOL STREET
ROLESVILLE / NORTH CAROLINA / 27571

ALLEY 1 PLAN AND PROFILE

NORTH CAROLINA PROFESSIONAL ENGINEER DEBRA M. FERRY 12-01-23

PRELIMINARY NOT FOR CONSTRUCTION

FILE NUMBER: 8430-03

DATE: 11/21/2023

C6-14

811 Know what's below. Call before you dig.

G:\NCA\Projects\Lennar\8430-03 - Lennar - School Street - Rolesville\03 - DWG\PlanSheets\On-Site\C6-10 ALLEY PLAN AND PROFILE.dwg Layout: C6-14 ALLEY 1 PLAN AND PROFILE Plotted: 12/1/2023 12:30:02 PM

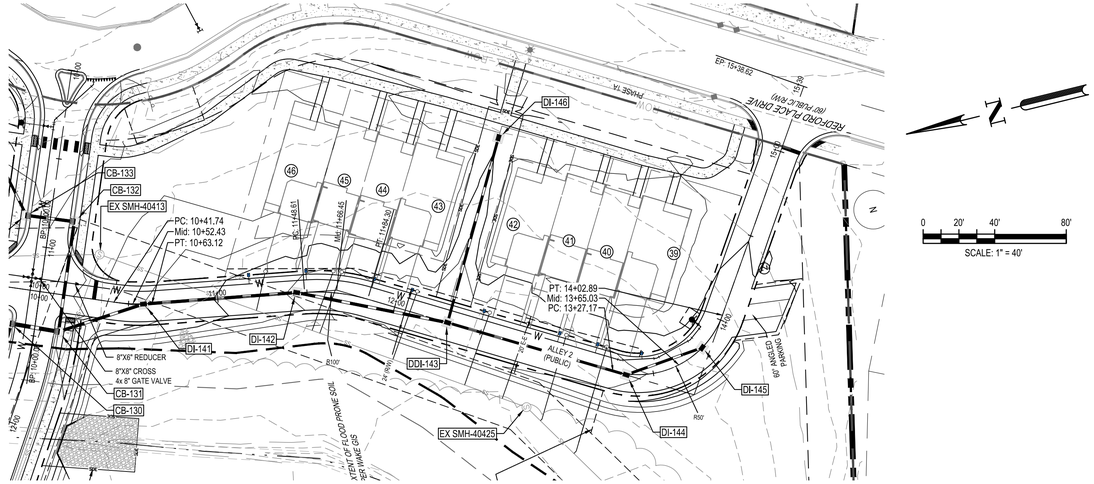

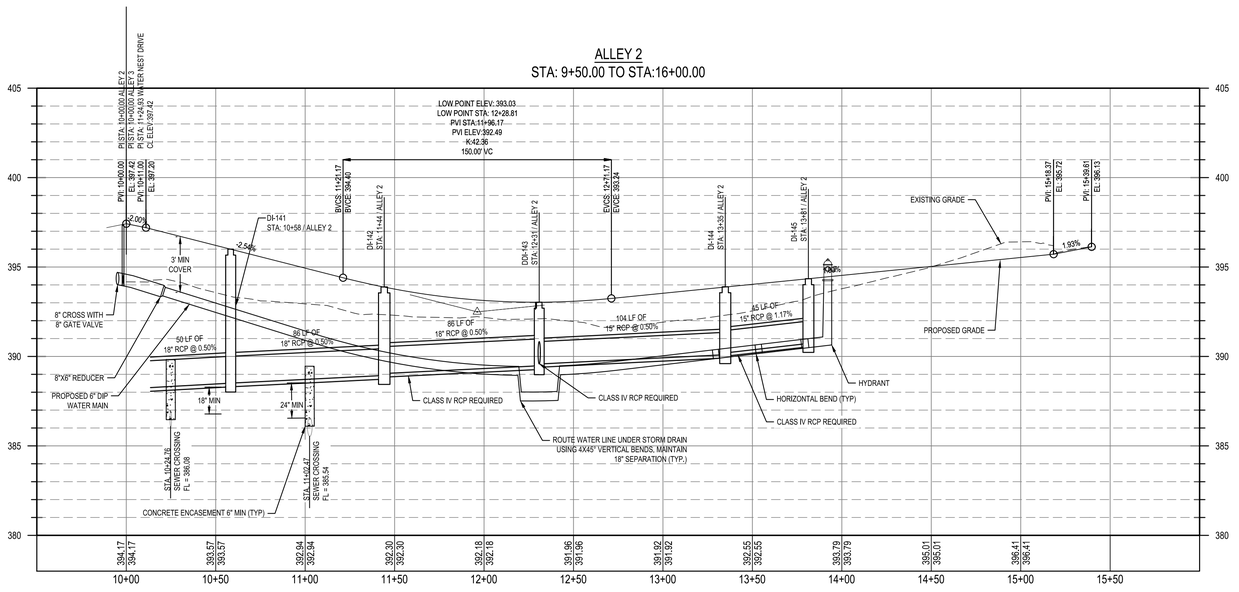

1	11/21/2023	PER TOWN OF ROLESVILLE COMMENT
2	10/02/2023	PER TOWN OF ROLESVILLE COMMENT
1	08/01/2023	PER TOWN OF ROLESVILLE COMMENT
REV	06/01/2023	INITIAL SUBMITTAL

DESIGNED BY: DF/CD
DRAWN BY: DF/JWM
REVIEWED BY: DF

BGE
5440 WADE PARK BLVD, SUITE 102
RALEIGH, NC 27607
WWW.BGEINC.COM
NC LICENSE #C-4397

©2023

LENNAR CORPORTAION
1100 PERIMETER PARK DRIVE, SUITE 112
MORRISVILLE / NORTH CAROLINA / 27560

PARKER RIDGE
82 SCHOOL STREET
ROLESVILLE / NORTH CAROLINA / 27571

ALLEY 2 PLAN AND PROFILE

NORTH CAROLINA PROFESSIONAL ENGINEER DEBRA M. TERRY SEAL 036844
PRELIMINARY
12-01-23
NOT FOR CONSTRUCTION

FILE NUMBER: 8430-03
DATE: 11/21/2023
C6-15

811 Know what's below. Call before you dig.

G:\NCA\Projects\Lennar\8430-03 - Lennar - School Street - Rolesville\03 - DWG\PlanSheets\On-Site\C6-10 ALLEY PLAN AND PROFILE.dwg Layout: C6-15 ALLEY 2 PLAN AND PROFILE Plotted: 12/1/2023 12:30:09 PM

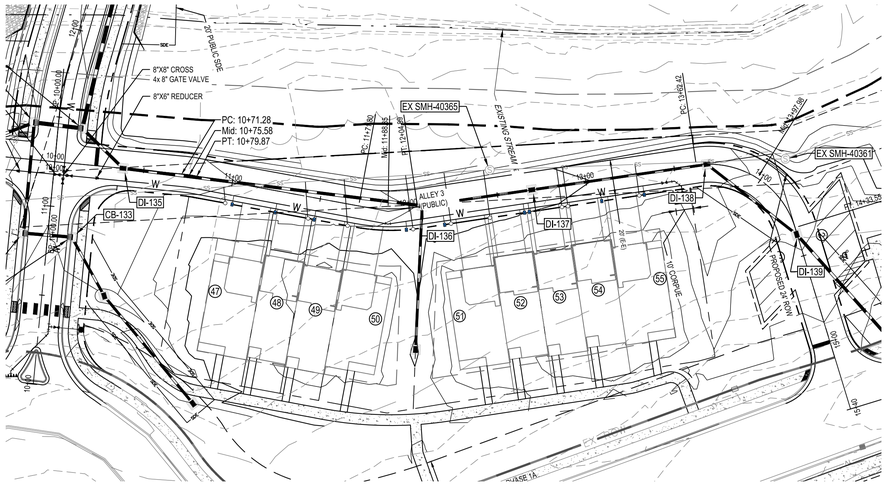

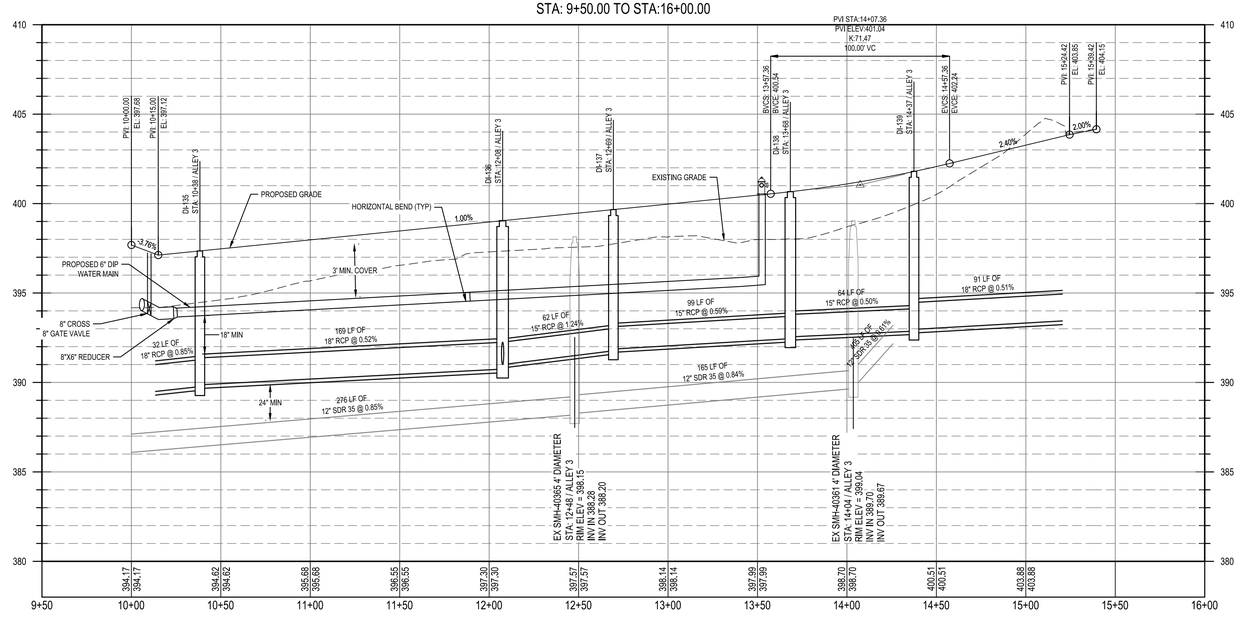

3	11/21/2023	PER TOWN OF ROLESVILLE COMMENT
2	10/02/2023	PER TOWN OF ROLESVILLE COMMENT
1	08/01/2023	PER TOWN OF ROLESVILLE COMMENT
0	06/01/2023	INITIAL SUBMITTAL
REV		

DESIGNED BY:	DF/CD
DRAWN BY:	DF/JWM
REVIEWED BY:	DF

BGE
5440 WADE PARK BLVD, SUITE 102
RALEIGH, NC 27607
WWW.BGEINC.COM
NC LICENSE #C-4397

©2023

LENNAR CORPORTAION
1100 PERIMETER PARK DRIVE, SUITE 112
MORRISVILLE / NORTH CAROLINA / 27560

PARKER RIDGE
82 SCHOOL STREET
ROLESVILLE / NORTH CAROLINA / 27571

ALLEY 3 PLAN AND PROFILE

NORTH CAROLINA PROFESSIONAL ENGINEER DEBRA M. FERM SEAL 049722
12-01-23

PRELIMINARY
NOT FOR CONSTRUCTION

FILE NUMBER: 8430-03

DATE: 11/21/2023

C6-16

811 Know what's below. Call before you dig.

G:\NCA\Projects\Lennar\8430-03 - Lennar - School Street - Rolesville\03 - DWG\PlanSheets\On-Site\C6-10 ALLEY PLAN AND PROFILE.dwg Layout: C6-16 ALLEY 3 PLAN AND PROFILE Plotted: 12/1/2023 12:30:14 PM

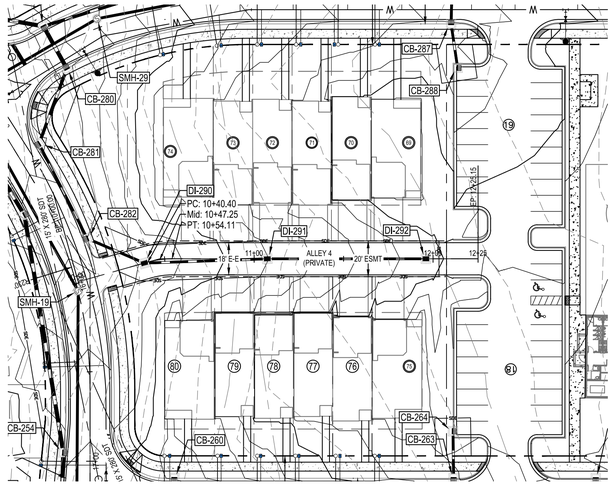

ALLEY 4
STA: 9+50.00 TO STA:13+00.00

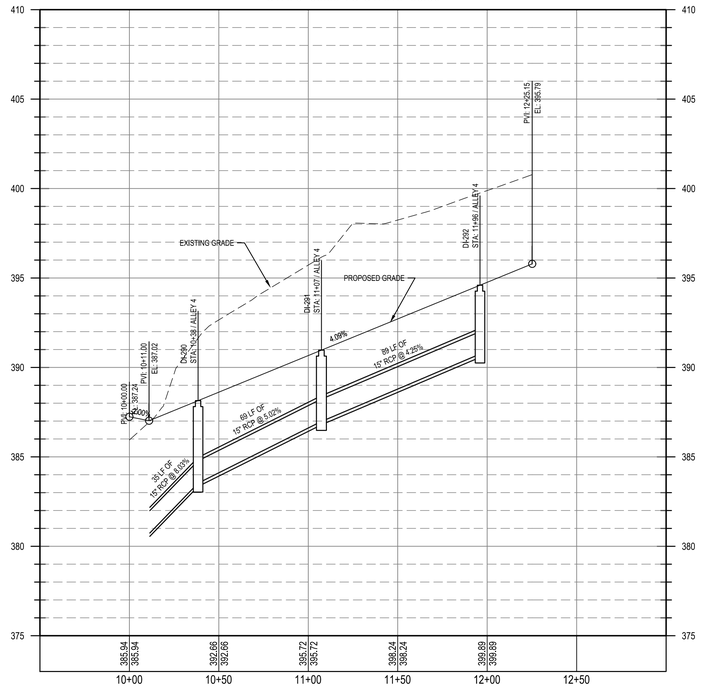

REV	DATE	DESCRIPTION
1	11/21/2023	PER TOWN OF ROLESVILLE COMMENT
2	10/02/2023	PER TOWN OF ROLESVILLE COMMENT
3	08/01/2023	PER TOWN OF ROLESVILLE COMMENT
4	06/01/2023	INITIAL SUBMITTAL

DESIGNED BY: DF/CD
DRAWN BY: DF/JWM
REVIEWED BY: DF

BGE
5440 WADE PARK BLVD, SUITE 102
RALEIGH, NC 27607
WWW.BGEINC.COM
NC LICENSE #C-4397

©2023

LENNAR CORPORTAION
1100 PERIMETER PARK DRIVE, SUITE 112
MORRISVILLE / NORTH CAROLINA / 27560

PARKER RIDGE
82 SCHOOL STREET
ROLESVILLE / NORTH CAROLINA / 27571

ALLEY 4 PLAN AND PROFILE

NORTH CAROLINA PROFESSIONAL ENGINEER DEBRA M. FERRY 12-01-23

PRELIMINARY
NOT FOR CONSTRUCTION

FILE NUMBER: 8430-03
DATE: 11/21/2023

C6-17

811 Know what's below. Call before you dig.

G:\NCA\Projects\Lennar\8430-03 - Lennar - School Street - Rolesville\03 - DWG\PlanSheets\On-Site\C6-10 ALLEY PLAN AND PROFILE.dwg Layout: C6-17 ALLEY 4 PLAN AND PROFILE Plotted: 12/1/2023 12:30:19 PM

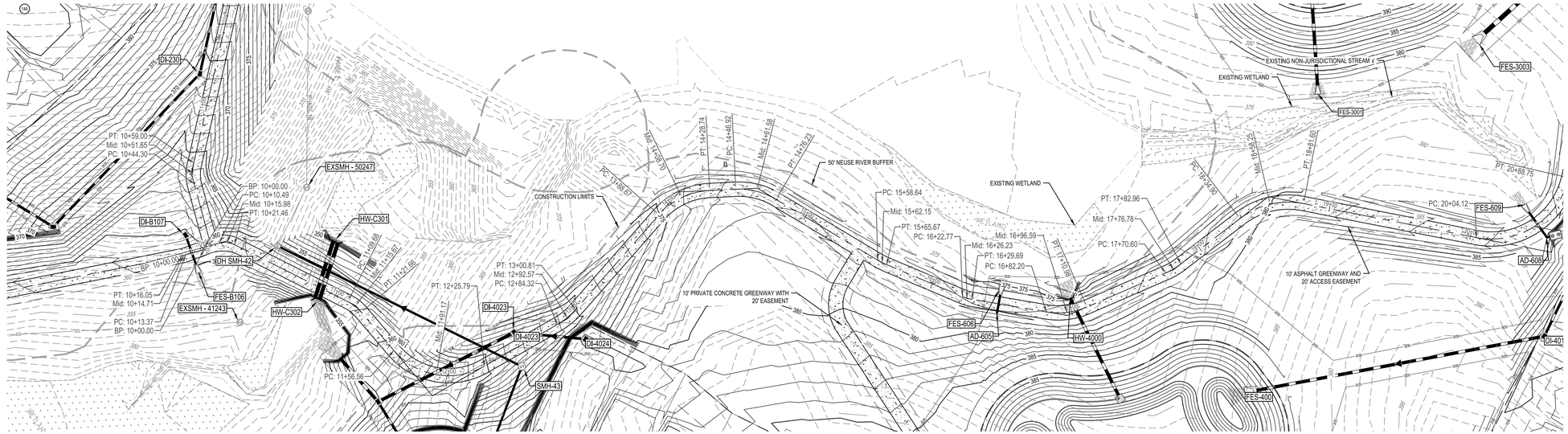

GW - ALIGN 1A
STA: 9+50.00 TO STA:17+50.00

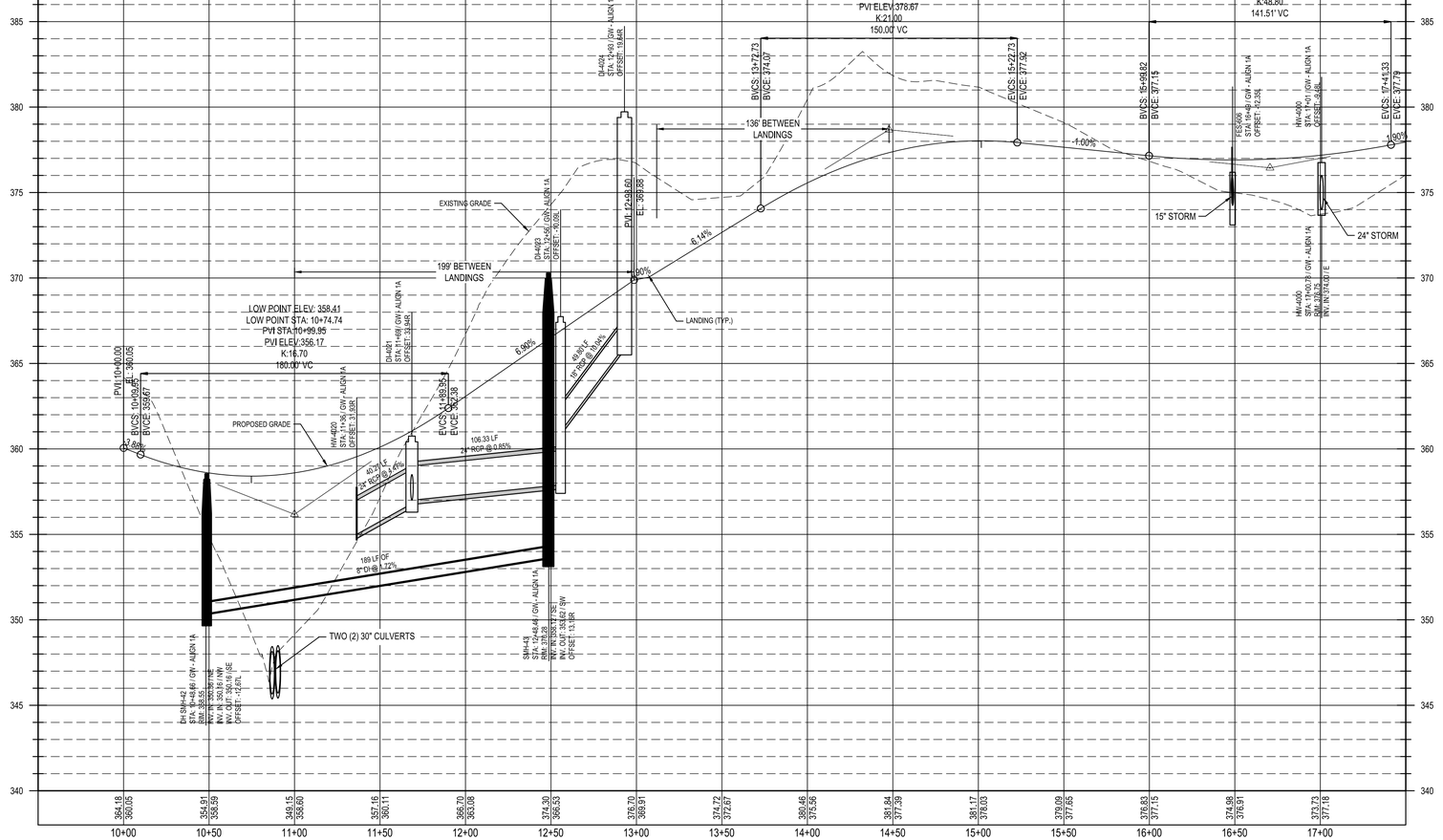

REV	DATE	DESCRIPTION
1	11/21/2023	PER TOWN OF ROLESVILLE COMMENT
2	10/02/2023	PER TOWN OF ROLESVILLE COMMENT
3	08/01/2023	PER TOWN OF ROLESVILLE COMMENT
4	06/01/2023	INITIAL SUBMITTAL

DESIGNED BY: DF/CD
DRAWN BY: DF/JWM
REVIEWED BY: DF

BGE
5440 WADE PARK BLVD, SUITE 102
RALEIGH, NC 27607
WWW.BGEINC.COM
NC LICENSE #C-4397

©2023

LENNAR CORPORATION
1100 PERIMETER PARK DRIVE, SUITE 112
MORRISVILLE / NORTH CAROLINA / 27560

PARKER RIDGE
82 SCHOOL STREET
ROLESVILLE / NORTH CAROLINA / 27571

GW1A GREENWAY PLAN AND PROFILE (1 OF 2)

NORTH CAROLINA PROFESSIONAL ENGINEER DEBRA M. TERRY
PRELIMINARY
12-01-23
NOT FOR CONSTRUCTION

FILE NUMBER: 8430-03
DATE: 11/21/2023

C6-18

811 Know what's below. Call before you dig.

G:\NCA\Projects\Lennar\8430-03 - Lennar - School Street - Rolesville\03 - DWG\PlanSheets\On-Site\C6-18 GREENWAY PLAN AND PROFILE.dwg Layout: GW1A GREENWAY PLAN AND PROFILE (1 OF 2) Plotted: 12/1/2023 2:45:23 PM

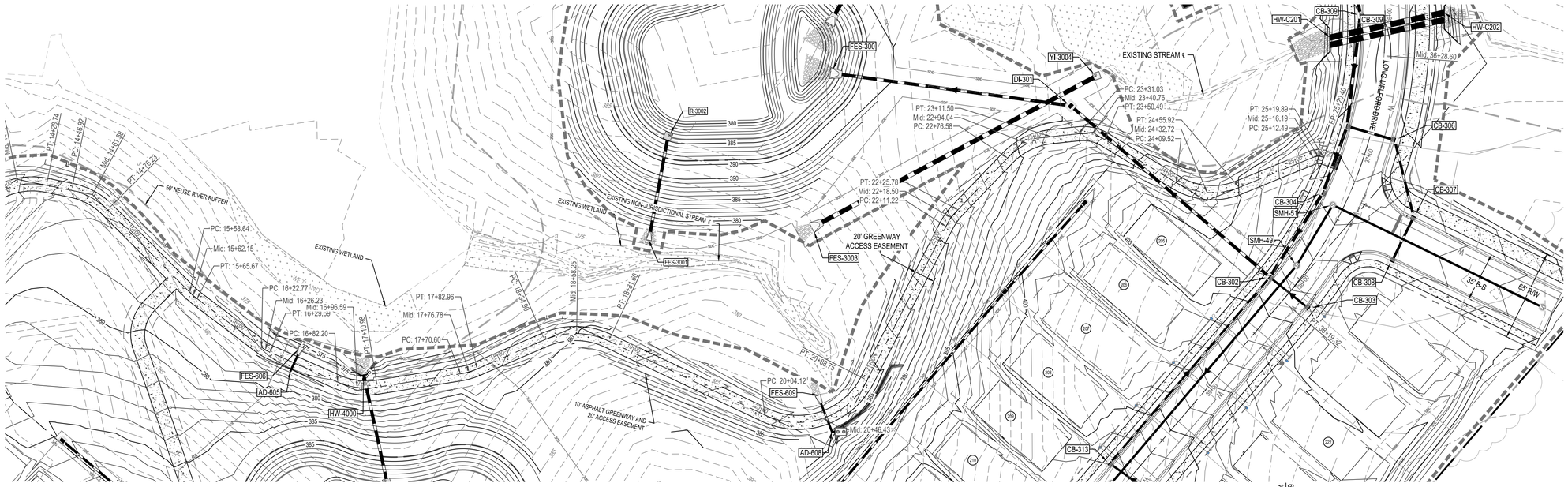

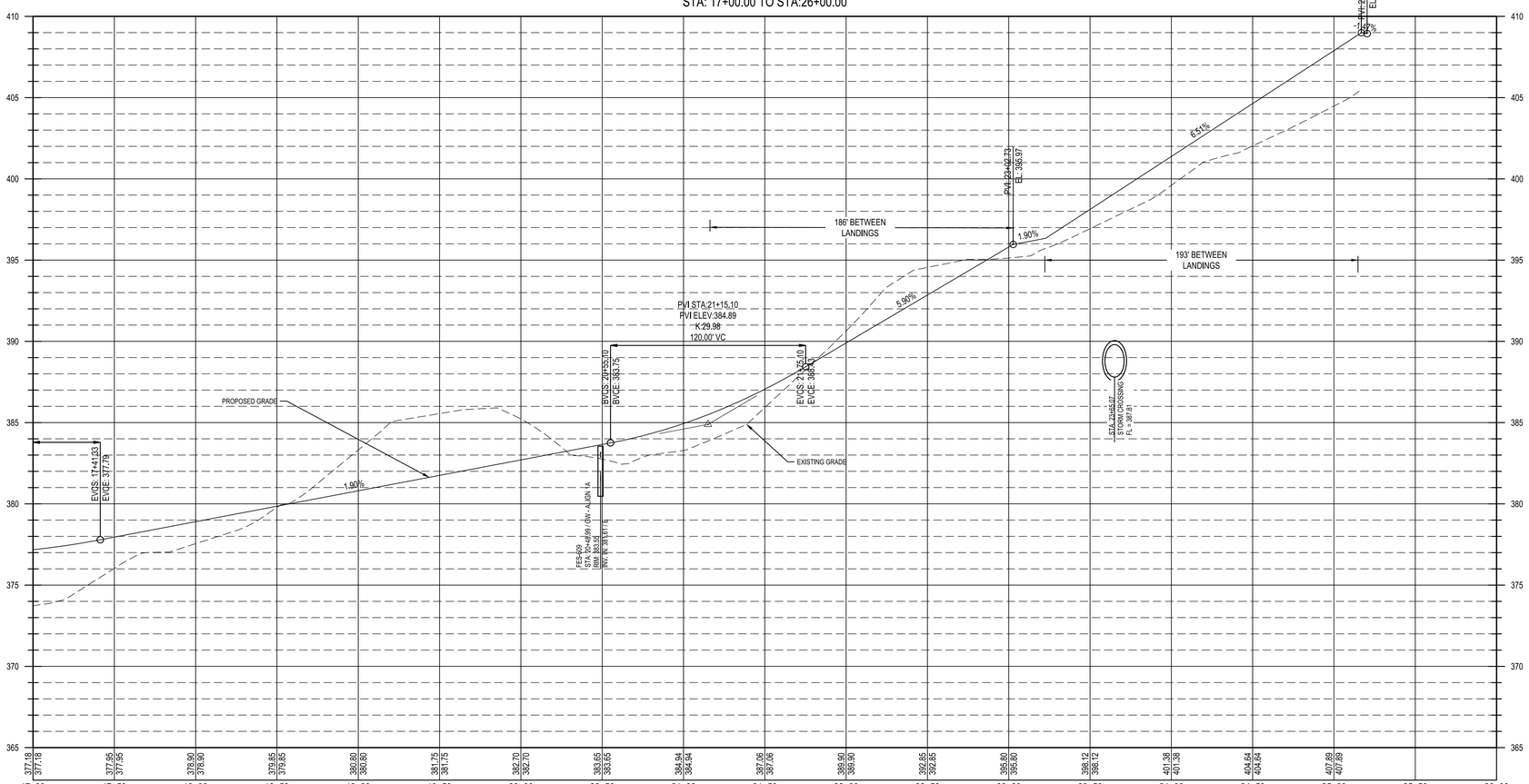

4	11/21/2023	PER TOWN OF ROLESVILLE COMMENT	
3	10/02/2023	PER TOWN OF ROLESVILLE COMMENT	
2	08/01/2023	PER TOWN OF ROLESVILLE COMMENT	
1	06/01/2023	INITIAL SUBMITTAL	
REV			

DESIGNED BY: DF/CD
DRAWN BY: DF/JWM
REVIEWED BY: DF

BGE
5440 WADE PARK BLVD, SUITE 102
RALEIGH NC 27607
WWW.BGEINC.COM
NC LICENSE #C-4397

©2023

LENNAR CORPORTAION
1100 PERIMETER PARK DRIVE, SUITE 112
MORRISVILLE / NORTH CAROLINA / 27560

PARKER RIDGE
82 SCHOOL STREET
ROLESVILLE / NORTH CAROLINA / 27571

GW1A GREENWAY PLAN AND PROFILE (2 OF 2)

NORTH CAROLINA PROFESSIONAL ENGINEER DEBRA M. FERRIS 12-01-23

PRELIMINARY NOT FOR CONSTRUCTION

FILE NUMBER: 8430-03

DATE: 11/21/2023

C6-19

811 Know what's below. Call before you dig.

G:\NCA\Projects\Lennar\8430-03 - Lennar - School Street - Rolesville\03 - DWG\PlanSheets\On-Site\C6-18 GREENWAY PLAN AND PROFILE.dwg Layout: GW1A GREENWAY PLAN AND PROFILE (2 OF 2) Plotted: 12/1/2023 2:45:34 PM

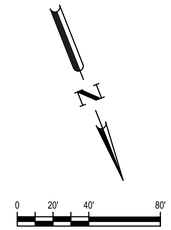

GW 2
STA: 10+00.00 TO STA:17+00.00

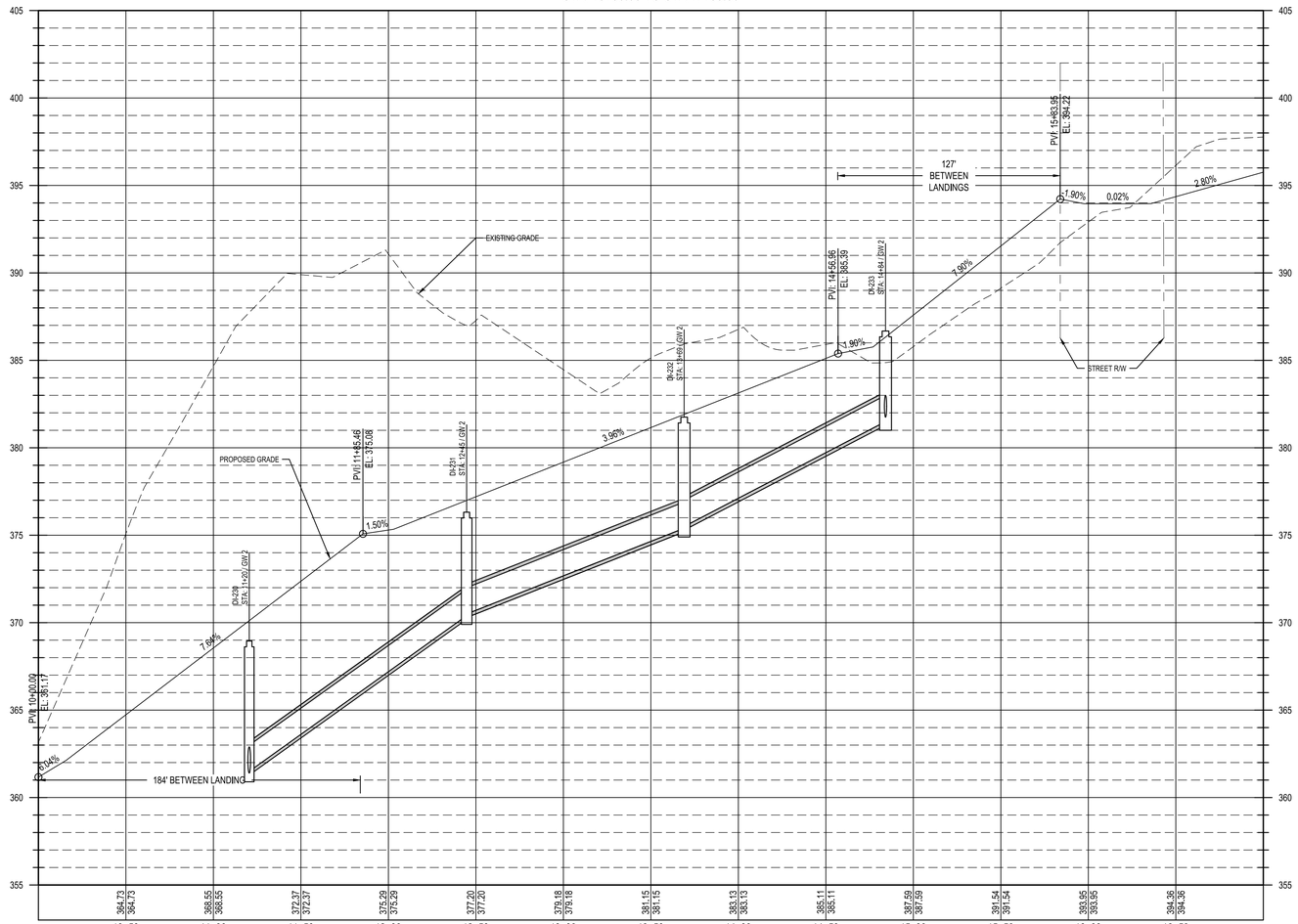

1	11/21/2023	PER TOWN OF ROLESVILLE COMMENT
2	10/02/2023	PER TOWN OF ROLESVILLE COMMENT
3	08/01/2023	PER TOWN OF ROLESVILLE COMMENT
REV	06/01/2023	INITIAL SUBMITTAL

DESIGNED BY: DF/CD
DRAWN BY: DF/JWM
REVIEWED BY: DF

BGE
5440 WADE PARK BLVD, SUITE 102
RALEIGH,NC 27607
WWW.BGEINC.COM
NC LICENSE #C-4397

©2023

LENNAR CORPORTAION
1100 PERIMETER PARK DRIVE, SUITE 112
MORRISVILLE / NORTH CAROLINA / 27560

PARKER RIDGE
82 SCHOOL STREET
ROLESVILLE / NORTH CAROLINA / 27571

GW2 GREENWAY PLAN AND PROFILE (1 OF 2)

NORTH CAROLINA PROFESSIONAL ENGINEER DEBRA M. FRENCH 12-01-23
PRELIMINARY
NOT FOR CONSTRUCTION

FILE NUMBER: 8430-03
DATE: 11/21/2023

C6-20

811 Know what's below. Call before you dig.

G:\NCA\Projects\Lennar\8430-03 - Lennar - School Street - Rolesville\03 - DWG\PlanSheets\On-Site\C6-18 GREENWAY PLAN AND PROFILE.dwg Layout: C6-20 GW2 GREENWAY PLAN AND PROFILE (1 OF 2) Plotted: 12/1/2023 2:45:42 PM

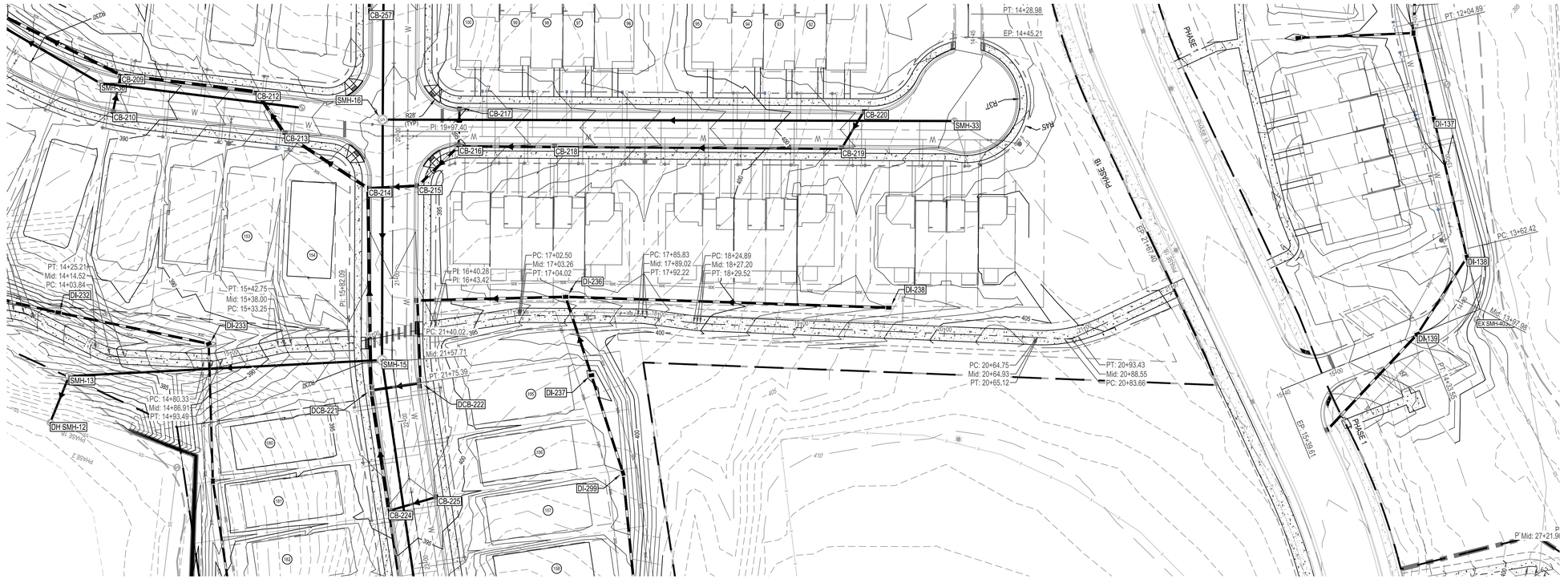

GW 2
STA: 16+50.00 TO STA:21+80.02

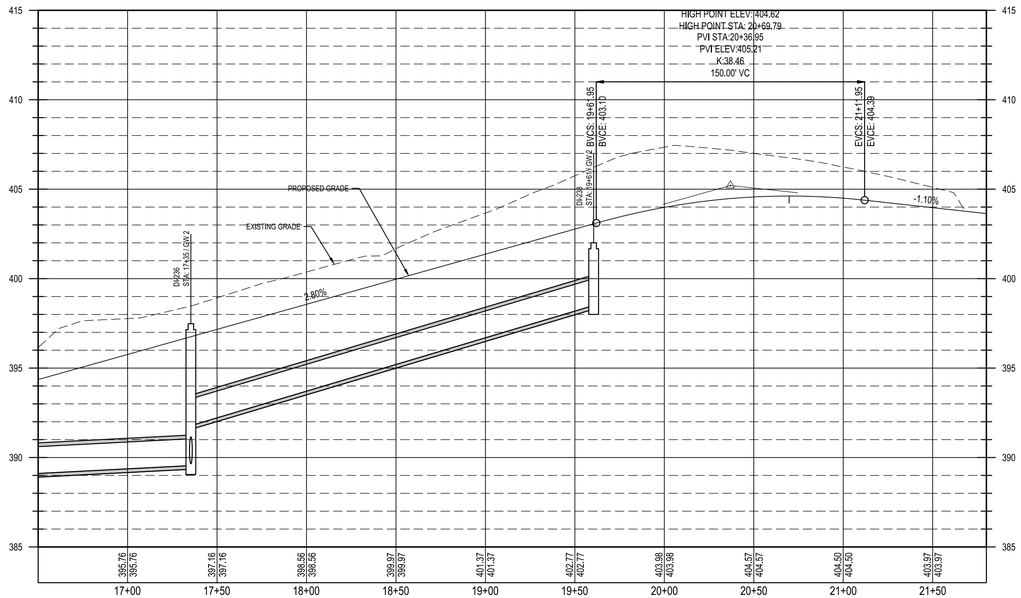

	11/21/2023	PER TOWN OF ROLESVILLE COMMENT	
	10/02/2023	PER TOWN OF ROLESVILLE COMMENT	
	08/01/2023	PER TOWN OF ROLESVILLE COMMENT	
	06/01/2023	INITIAL SUBMITTAL	REV
DESIGNED BY:	DF/CD		
DRAWN BY:	DF/JWM		
REVIEWED BY:	DF		

BGE
5440 WADE PARK BLVD, SUITE 102
RALEIGH NC 27607
WWW.BGEINC.COM
NC LICENSE #C-4397
©2023

LENNAR
CORPORTAION
1100 PERIMETER PARK DRIVE, SUITE 112
MORRISVILLE / NORTH CAROLINA / 27560

PARKER RIDGE
82 SCHOOL STREET
ROLESVILLE / NORTH CAROLINA / 27571

GW2 GREENWAY PLAN AND PROFILE (2 OF 2)

NORTH CAROLINA PROFESSIONAL ENGINEER DEBRA M. FERRIN 12-01-23
PRELIMINARY
NOT FOR CONSTRUCTION

FILE NUMBER: 8430-03

DATE: 11/21/2023

C6-21

811 Know what's below. Call before you dig.

G:\NCA\Projects\Lennar\8430-03 - Lennar - School Street - Rolesville\03 - DWG\PlanSheets\On-Site\C6-18 GREENWAY PLAN AND PROFILE.dwg Layout: C6-21 GW2 GREENWAY PLAN AND PROFILE (2 OF 2) Plotted: 12/1/2023 2:45:53 PM

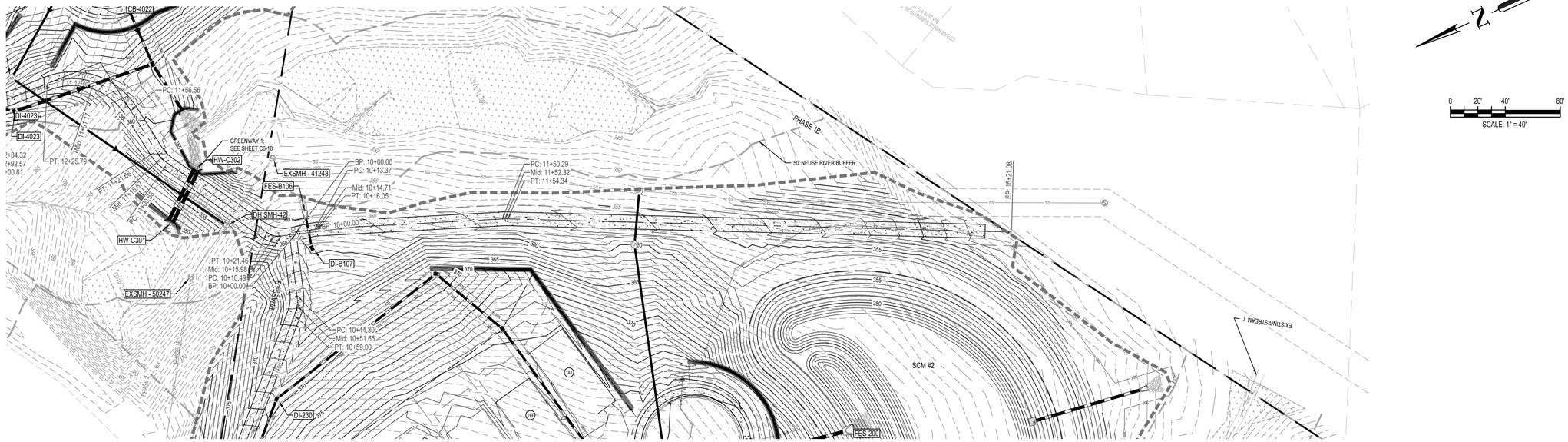

GW 3
STA: 9+50.00 TO STA:16+00.00

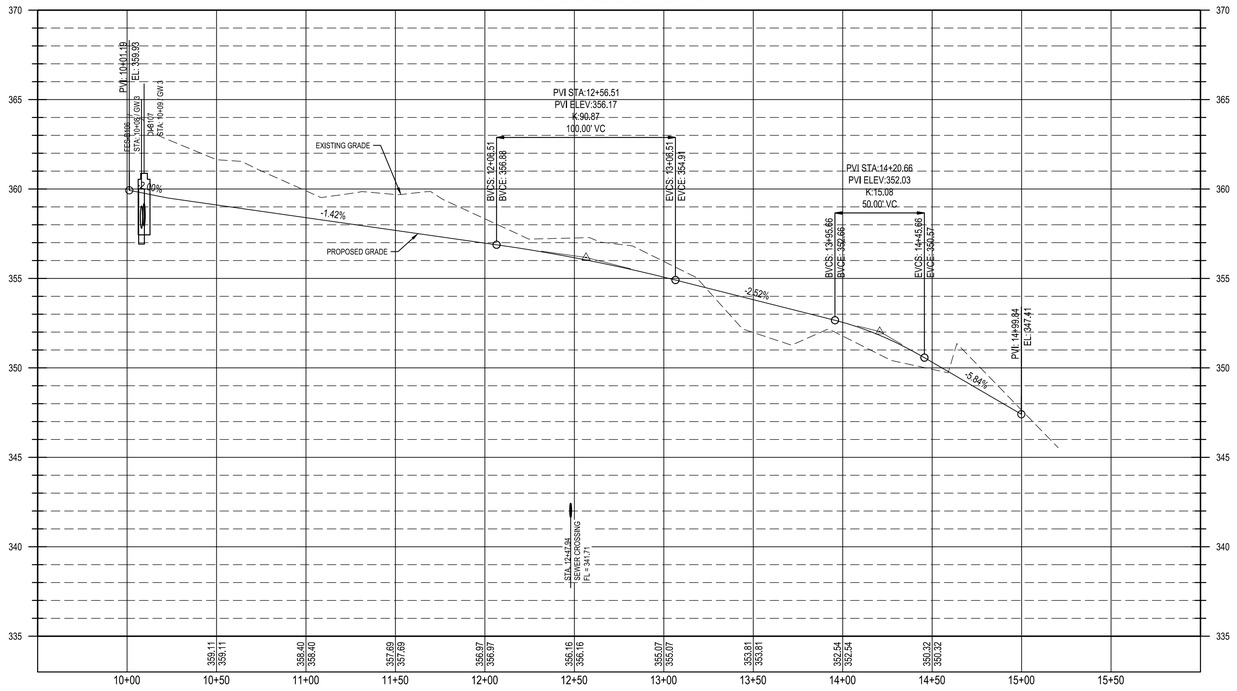

REV	DATE	DESCRIPTION
1	06/01/2023	INITIAL SUBMITTAL
2	08/01/2023	PER TOWN OF ROLESVILLE COMMENT
3	10/02/2023	PER TOWN OF ROLESVILLE COMMENT
4	11/21/2023	PER TOWN OF ROLESVILLE COMMENT

DESIGNED BY: DF/CD
DRAWN BY: DF/JWM
REVIEWED BY: DF

BGE
5440 WADE PARK BLVD, SUITE 102
RALEIGH NC 27607
WWW.BGEINC.COM
NC LICENSE #C-4397

©2023

LENNAR CORPORATION
1100 PERIMETER PARK DRIVE, SUITE 112
MORRISVILLE / NORTH CAROLINA / 27560

PARKER RIDGE
82 SCHOOL STREET
ROLESVILLE / NORTH CAROLINA / 27571

GW3 GREENWAY PLAN AND PROFILE (1 OF 1)

NORTH CAROLINA PROFESSIONAL ENGINEER DEBRA W. FERM
PRELIMINARY
12-01-23
NOT FOR CONSTRUCTION

FILE NUMBER: 8430-03
DATE: 11/21/2023
C6-22

Know what's below. Call before you dig.

G:\NC\A\Projects\Lennar\8430-03 - Lennar - School Street - Rolesville\03 - DWG\PlanSheets\On-Site\C6-18 GREENWAY PLAN AND PROFILE.dwg Layout: C6-22 GW3 GREENWAY PLAN AND PROFILE (1 OF 1) Plotted: 12/1/2023 2:46:03 PM

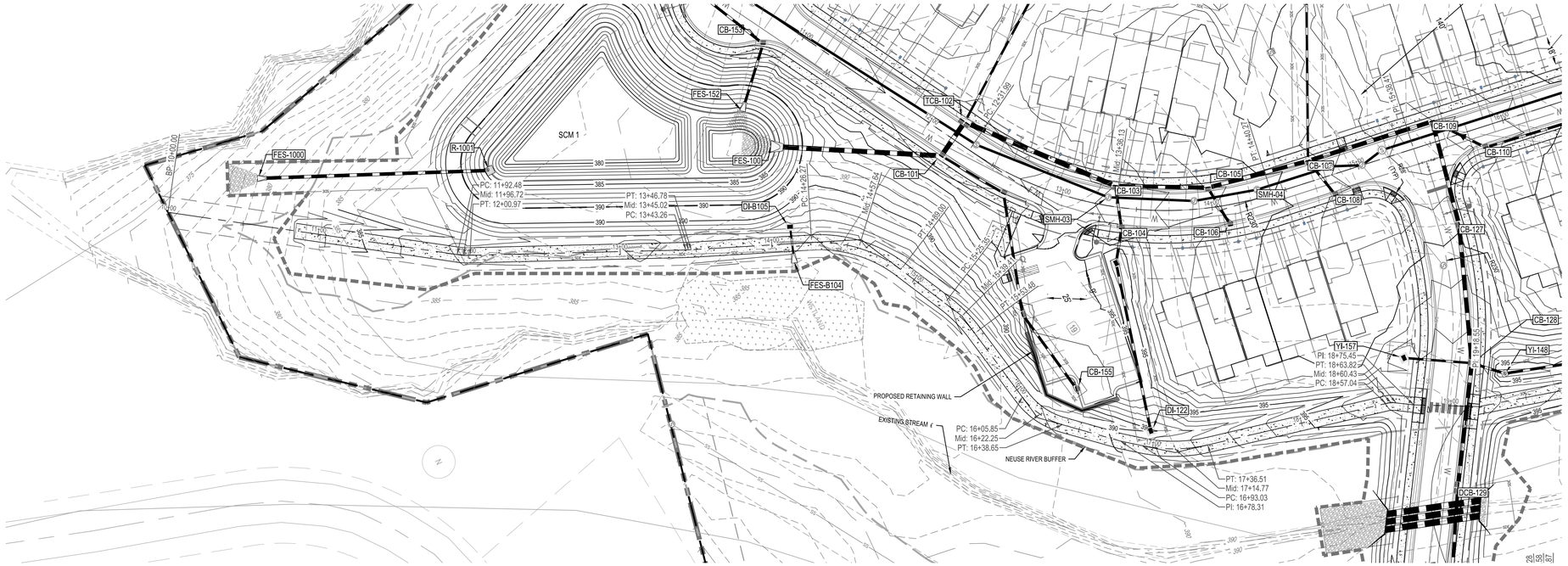

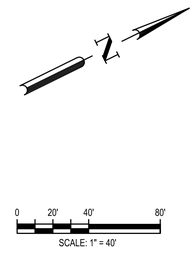

GW4
STA: 10+00.00 TO STA:17+50.00

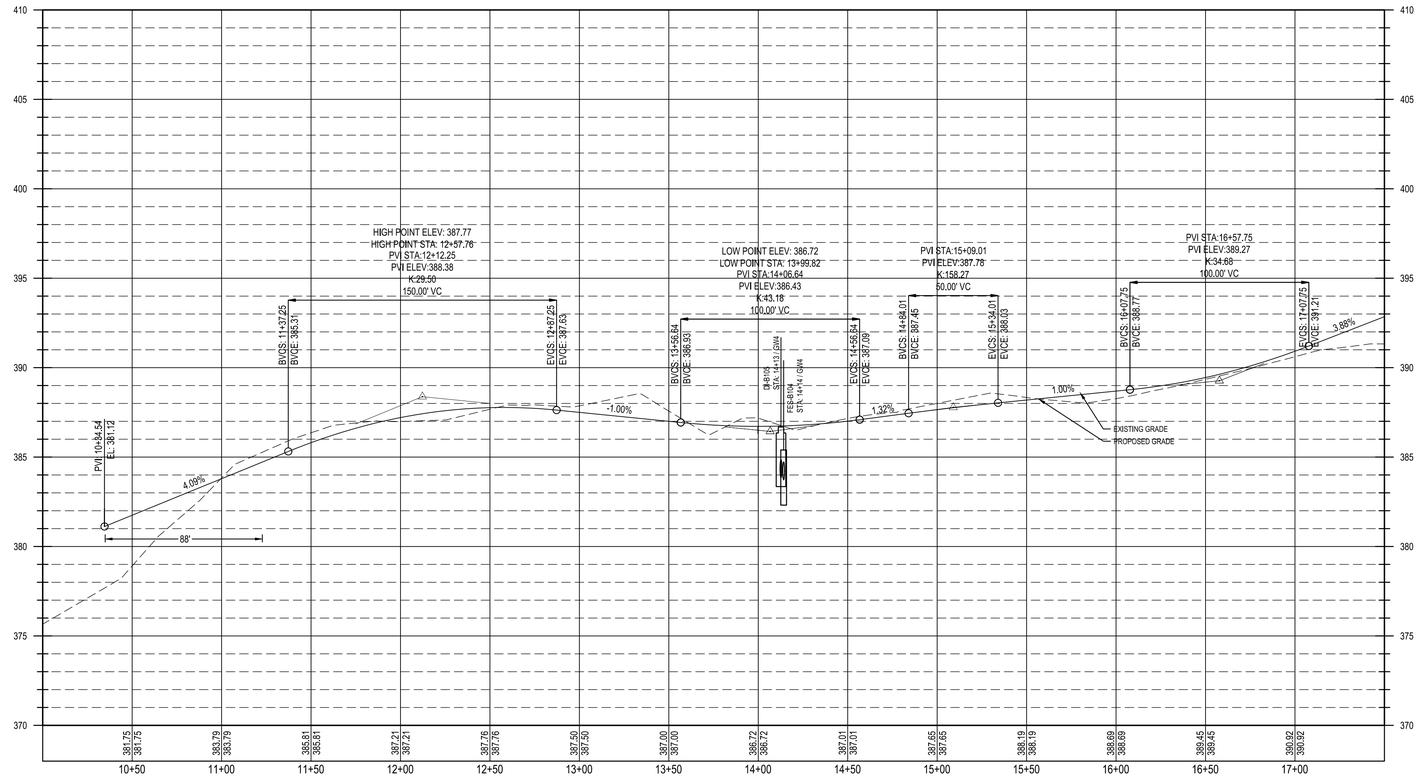

384.75	383.79	385.81	387.21
387.75	383.79	385.81	387.21
387.76	387.50	387.00	386.72
387.76	387.50	387.00	386.72
387.01	387.65	386.19	386.69
387.01	387.65	386.19	386.69
389.45	390.92		
389.45	390.92		

4	11/21/2023	PER TOWN OF ROLESVILLE COMMENT
3	10/02/2023	PER TOWN OF ROLESVILLE COMMENT
2	08/01/2023	PER TOWN OF ROLESVILLE COMMENT
1	06/01/2023	INITIAL SUBMITTAL
REV		

DESIGNED BY:	DF/CD
DRAWN BY:	DF/JWM
REVIEWED BY:	DF

BGE
5440 WADE PARK BLVD, SUITE 102
RALEIGH, NC 27607
WWW.BGEINC.COM
NC LICENSE #C-4397
©2023

LENNAR CORPORATION
1100 PERIMETER PARK DRIVE, SUITE 112
MORRISVILLE / NORTH CAROLINA / 27560

PARKER RIDGE
82 SCHOOL STREET
ROLESVILLE / NORTH CAROLINA / 27571

GW4 GREENWAY PLAN AND PROFILE (1 OF 2)

NORTH CAROLINA PROFESSIONAL ENGINEER DEBRA M. FERM
PRELIMINARY
12-01-23
NOT FOR CONSTRUCTION

FILE NUMBER: 8430-03

DATE: 11/21/2023

C6-23

811 Know what's below. Call before you dig.

G:\NC\A\Projects\Lennar\8430-03 - Lennar - School Street - Rolesville\03 - DWG\PlanSheets\On-Site\C6-18 GREENWAY PLAN AND PROFILE.dwg Layout: C6-23 GW4 GREENWAY PLAN AND PROFILE (1 OF 2) Plotted: 12/1/2023 2:46:12 PM

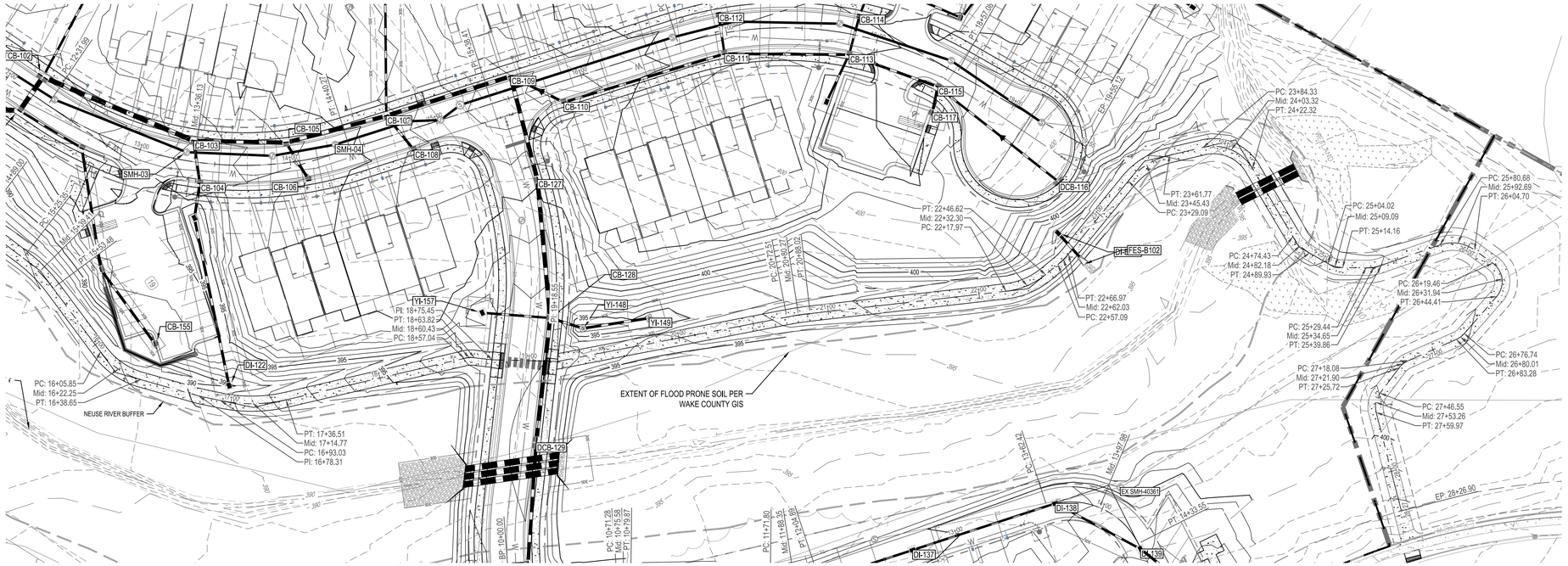

GW4
STA: 17+00.00 TO STA:28+00.00

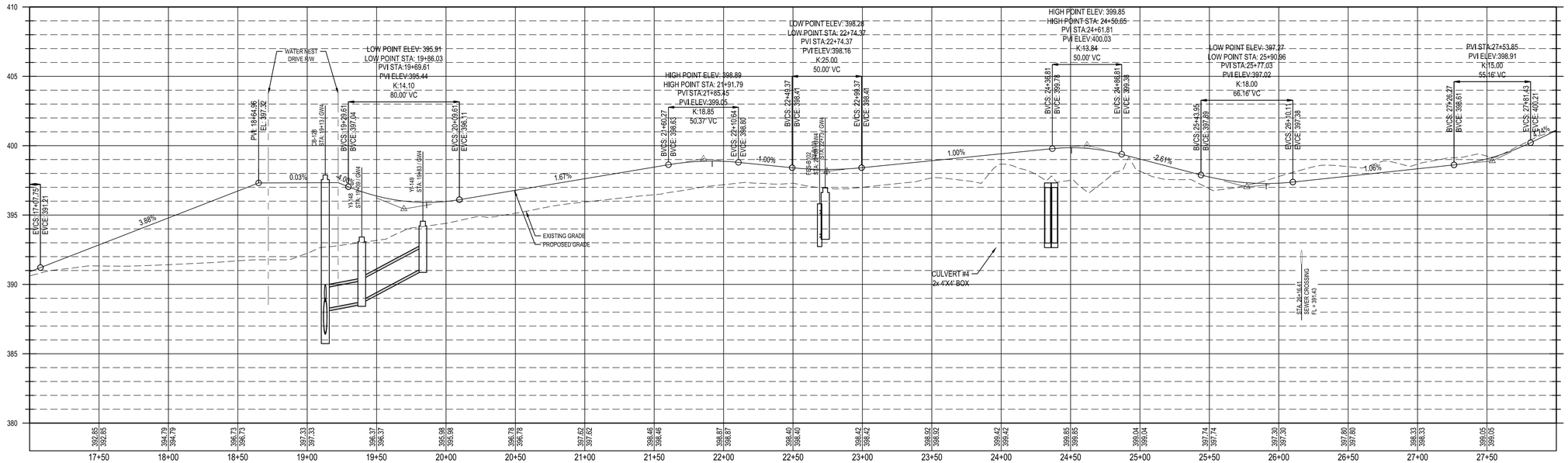

Know what's below. Call before you dig.

	11/21/2023	PER TOWN OF ROLESVILLE COMMENT	
	10/02/2023	PER TOWN OF ROLESVILLE COMMENT	
	08/01/2023	PER TOWN OF ROLESVILLE COMMENT	
REV	06/01/2023	INITIAL SUBMITTAL	

DESIGNED BY: DF/CD
DRAWN BY: DF/JWM
REVIEWED BY: DF

BGE
5440 WADE PARK BLVD, SUITE 102
RALEIGH NC 27607
WWW.BGEINC.COM
NC LICENSE #C-4397
©2023

LENNAR CORPORTAION
1100 PERIMETER PARK DRIVE, SUITE 112
MORRISVILLE / NORTH CAROLINA / 27560

PARKER RIDGE
82 SCHOOL STREET
ROLESVILLE / NORTH CAROLINA / 27571

GW4 GREENWAY PLAN AND PROFILE (2 OF 2)

NORTH CAROLINA PROFESSIONAL ENGINEER DEBRA M. FERN 12-01-23
PRELIMINARY
NOT FOR CONSTRUCTION

FILE NUMBER: 8430-03
DATE: 11/21/2023
C6-24

G:\NCA\Projects\Lennar\8430-03 - Lennar - School Street - Rolesville\03 - DWG\PlanSheets\On-Site\C6-18 GREENWAY PLAN AND PROFILE.dwg Layout: C6-24 GW4 GREENWAY PLAN AND PROFILE (2 OF 2) Plotted: 12/1/2023 2:46:22 PM

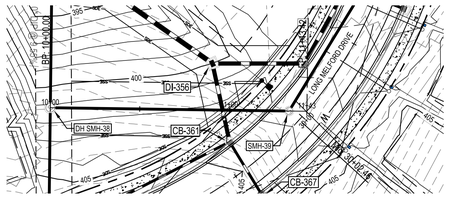

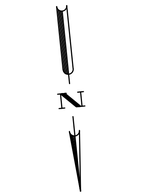

0 20' 40' 80'

SCALE: 1" = 40'
VERT: 1" = 4'

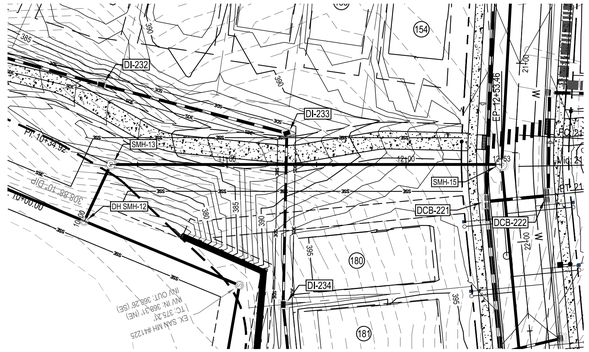

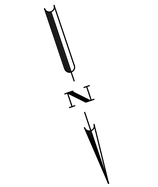

0 20' 40' 80'

SCALE: 1" = 40'
VERT: 1" = 4'

Outfall 1
STA: 9+50.00 TO STA:12+00.00

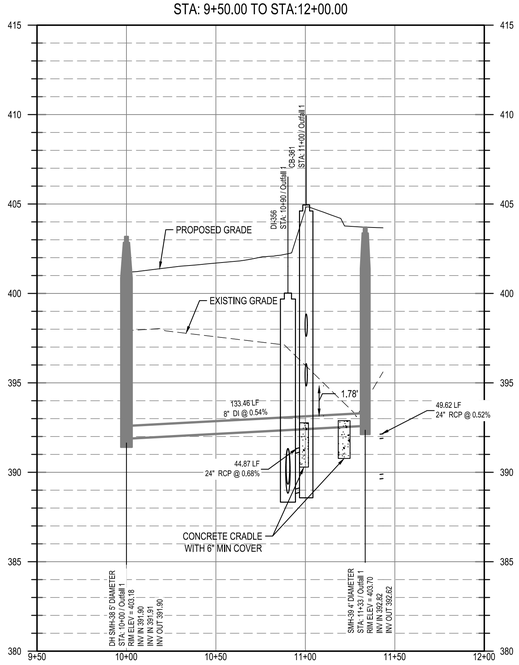

Outfall 2
STA: 9+50.00 TO STA:13+50.00

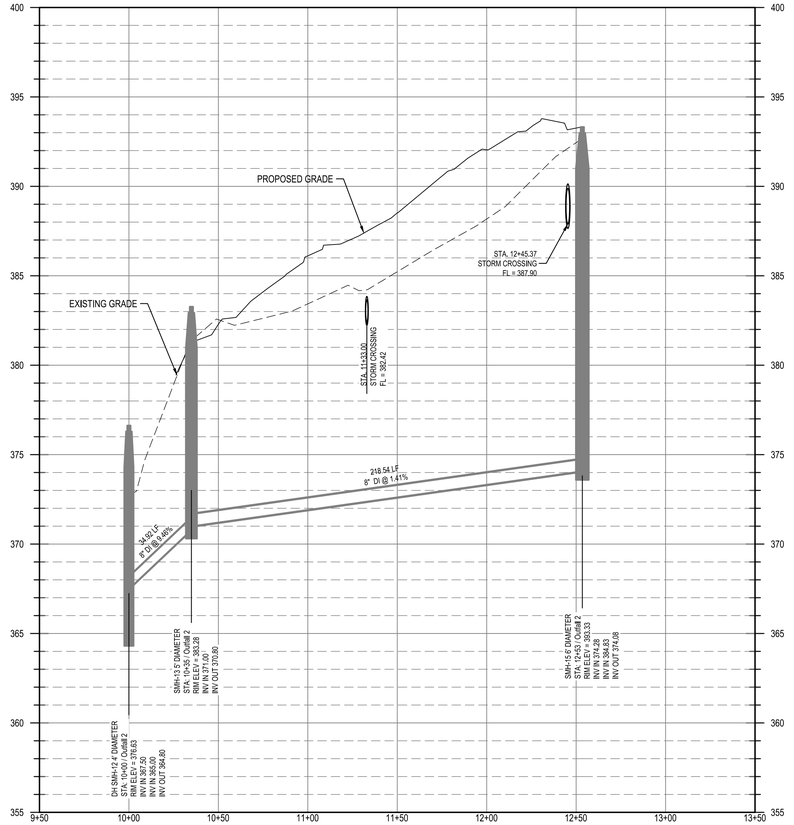

	11/21/2023	PER TOWN OF ROLESVILLE COMMENT	
	10/02/2023	PER TOWN OF ROLESVILLE COMMENT	
	08/01/2023	PER TOWN OF ROLESVILLE COMMENT	
REV	06/01/2023	INITIAL SUBMITTAL	

DESIGNED BY: DF/CD

DRAWN BY: DF/JWM

REVIEWED BY: DF

BGE
5440 WADE PARK BLVD, SUITE 102
RALEIGH, NC 27607
WWW.BGEINC.COM
NC LICENSE #C-4397

©2023

LENNAR CORPORTAION
1100 PERIMETER PARK DRIVE, SUITE 112
MORRISVILLE / NORTH CAROLINA / 27560

PARKER RIDGE
82 SCHOOL STREET
ROLESVILLE / NORTH CAROLINA / 27571

SEWER OUTFALL 1 AND 2 PLAN AND PROFILE

NORTH CAROLINA PROFESSIONAL ENGINEER DEBRA M. FRENCH 12-01-23

PRELIMINARY
NOT FOR CONSTRUCTION

FILE NUMBER: 8430-03

DATE: 11/21/2023

C6-25

811 Know what's below. Call before you dig.

G:\NCA\Projects\Lennar\8430-03 - Lennar - School Street - Rolesville\03 - DWG\PlanSheets\On-Site\SSWR OUTFALL PROF.dwg Layout: C6-25 SEWER OUTFALL 1 AND 2 PLAN AND PROFILE Plotted: 12/1/2023 12:51:21 PM

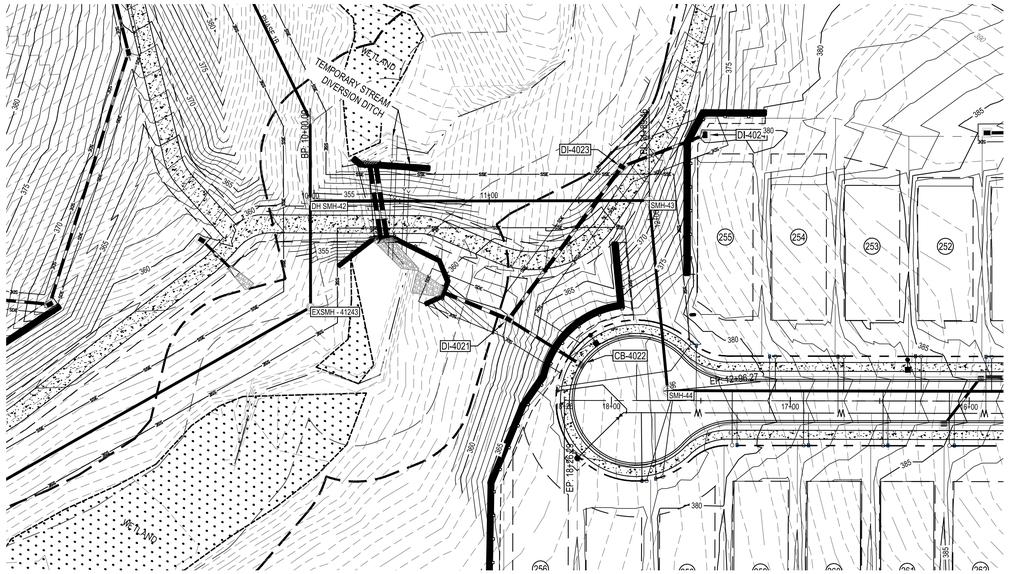

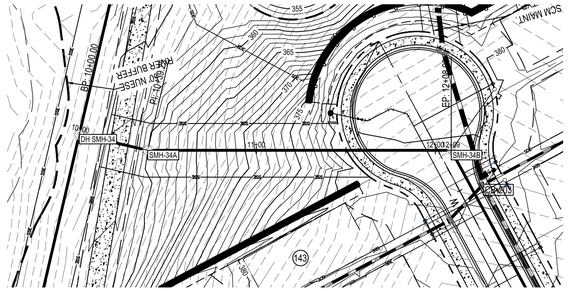

Outfall 3
STA: 9+50.00 TO STA:13+50.00

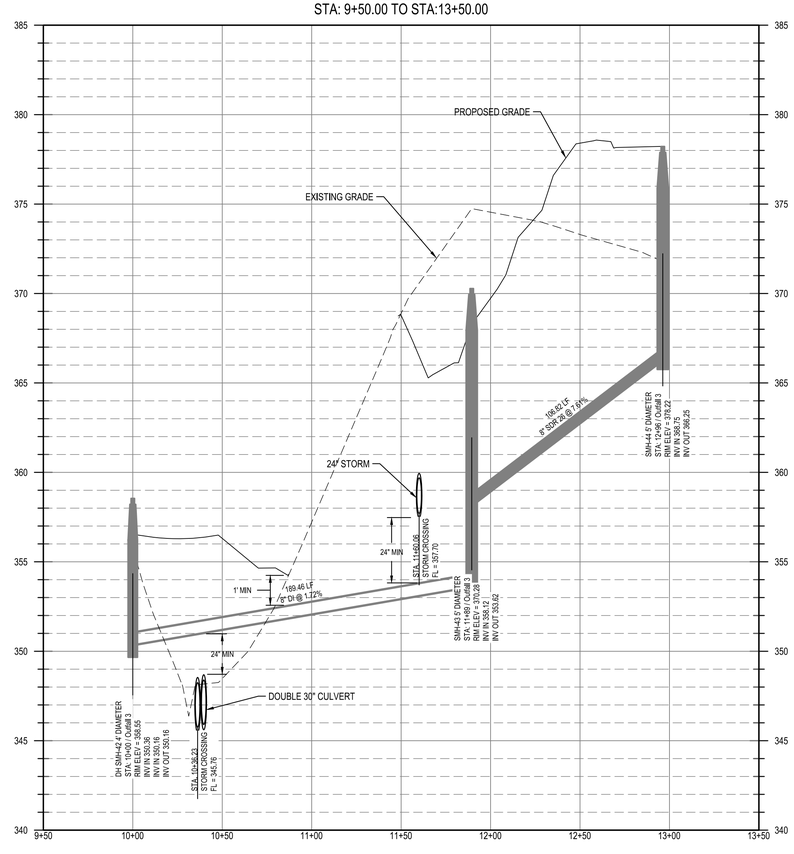

Outfall 4
STA: 9+50.00 TO STA:13+00.00

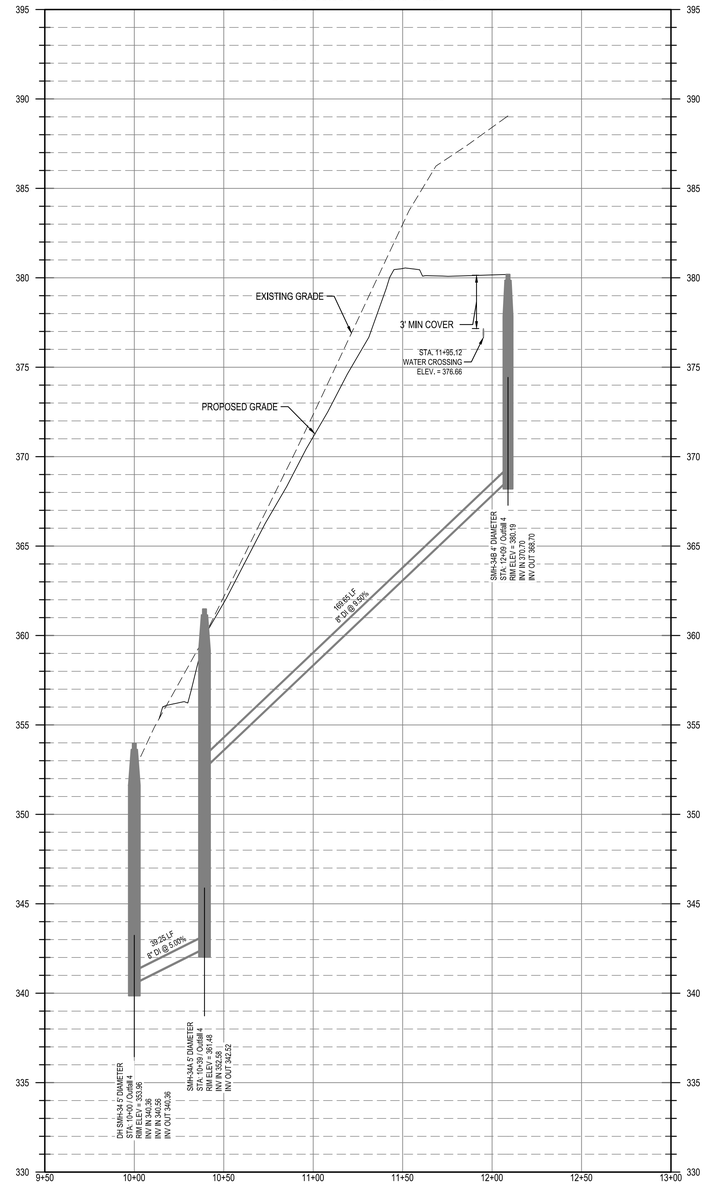

REV	DATE	DESCRIPTION
4	11/21/2023	PER TOWN OF ROLESVILLE COMMENT
3	10/02/2023	PER TOWN OF ROLESVILLE COMMENT
2	08/01/2023	PER TOWN OF ROLESVILLE COMMENT
1	06/01/2023	INITIAL SUBMITTAL

DESIGNED BY: DF/CD
DRAWN BY: DF/JWM
REVIEWED BY: DF

BGE
5440 WADE PARK BLVD, SUITE 102
RALEIGH, NC 27607
WWW.BGEINC.COM
NC LICENSE #C-4397

©2023

LENNAR CORPORTAION
1100 PERIMETER PARK DRIVE, SUITE 112
MORRISVILLE / NORTH CAROLINA / 27560

PARKER RIDGE
82 SCHOOL STREET
ROLESVILLE / NORTH CAROLINA / 27571

SEWER OUTFALL 3 AND 4
PLAN AND PROFILE

NORTH CAROLINA PROFESSIONAL ENGINEER DEBRA M. FERN SEAL 049121 12-01-23

PRELIMINARY
NOT FOR CONSTRUCTION

FILE NUMBER: 8430-03
DATE: 11/21/2023

C6-26

811 Know what's below. Call before you dig.

G:\NCA\Projects\Lennar\8430-03 - Lennar - School Street - Rolesville\03 - DWG\PlanSheets\On-Site\SSWR OUTFALL PROF.dwg Layout: C6-26 SEWER OUTFALL 3 AND 4 PLAN AND PROFILE Plotted: 12/1/2023 12:51:33 PM

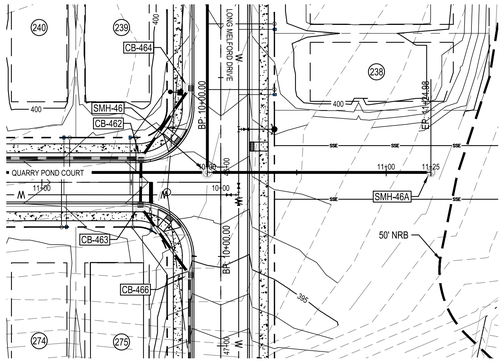

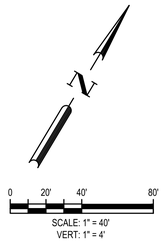

Outfall 6
STA: 9+50.00 TO STA:12+00.00

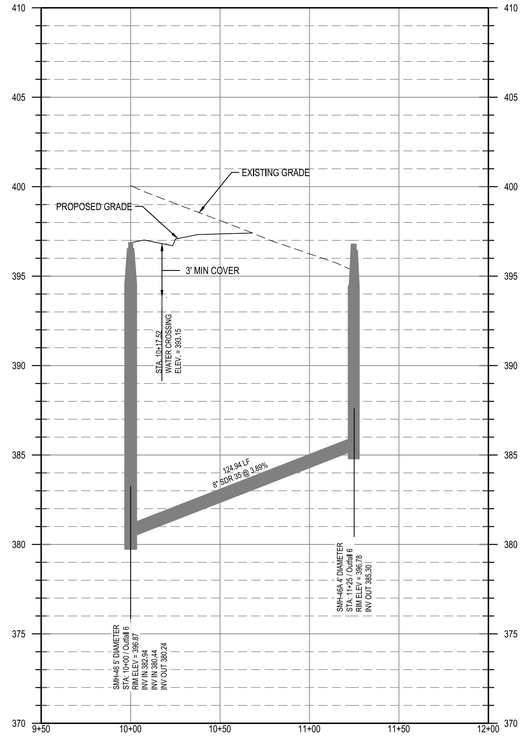

Know what's below. Call before you dig.

			REV
11/21/2023	PER TOWN OF ROLESVILLE COMMENT		
10/02/2023	PER TOWN OF ROLESVILLE COMMENT		
08/01/2023	PER TOWN OF ROLESVILLE COMMENT		
06/01/2023	INITIAL SUBMITTAL		

DESIGNED BY: DF/CD
DRAWN BY: DF/JWM
REVIEWED BY: DF

BGE
5440 WADE PARK BLVD, SUITE 102
RALEIGH, NC 27607
WWW.BGEINC.COM
NC LICENSE #C-4397

©2023

LENNAR CORPORTAION
1100 PERIMETER PARK DRIVE, SUITE 112
MORRISVILLE / NORTH CAROLINA / 27560

PARKER RIDGE
82 SCHOOL STREET
ROLESVILLE / NORTH CAROLINA / 27571

SEWER OUTFALL 6 PLAN AND PROFILE

NORTH CAROLINA PROFESSIONAL ENGINEER DEBRA M. FERN SEAL 12-01-23

PRELIMINARY
NOT FOR CONSTRUCTION

FILE NUMBER: 8430-03
DATE: 11/21/2023
C6-27

G:\NCA\Projects\Lennar\8430-03 - Lennar - School Street - Rolesville\03 - DWG\PlanSheets\On-Site\SSWR OUTFALL PROF.dwg Layout: C6-27 SEWER OUTFALL 6 PLAN AND PROFILE Plotted: 12/1/2023 12:51:38 PM

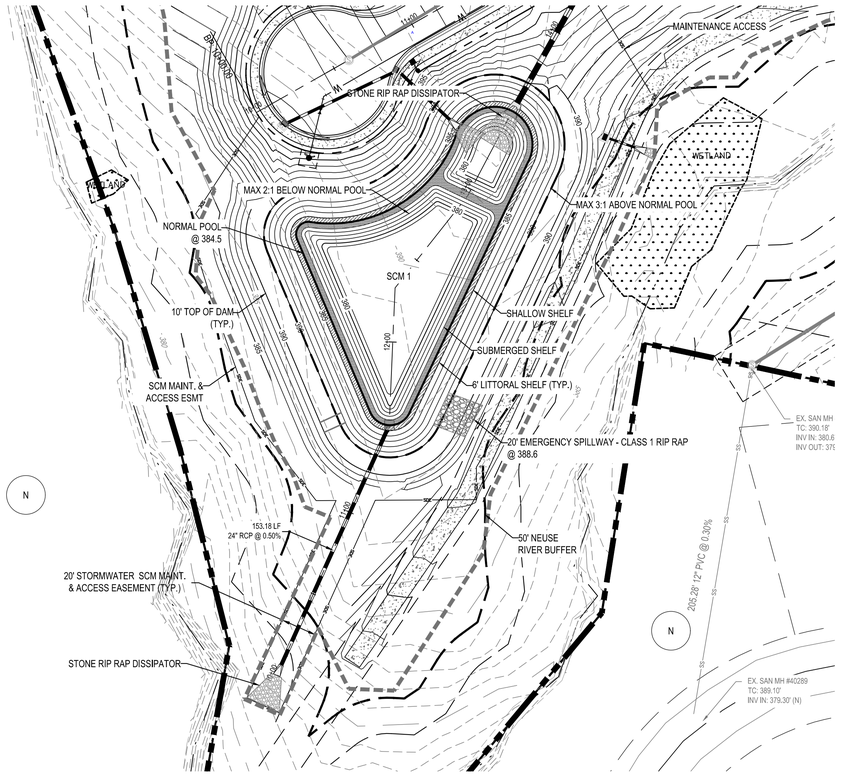

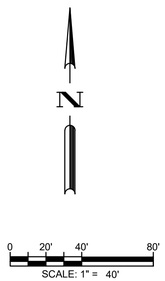

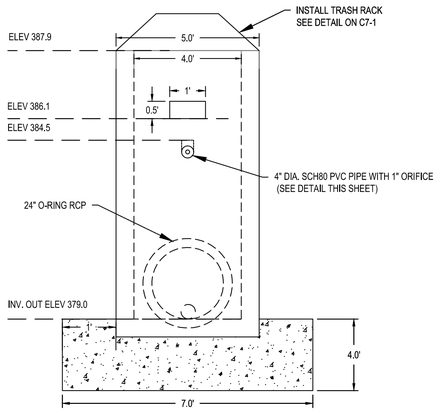

RISER STRUCTURE - WEST
N.T.S.

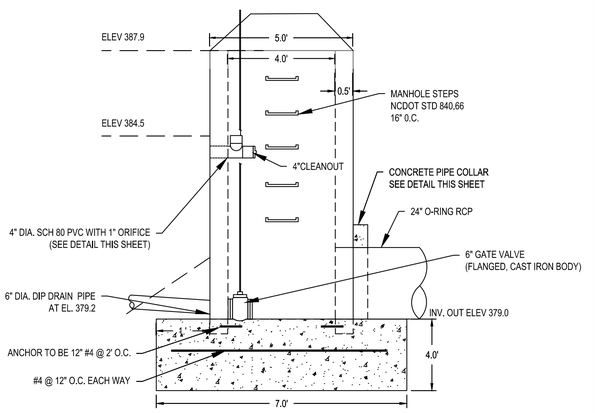

RISER STRUCTURE - SOUTH
N.T.S.

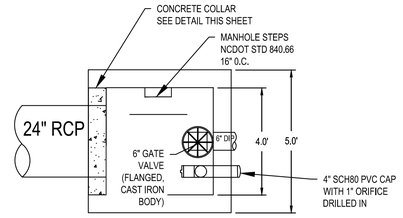

RISER STRUCTURE - TOP
N.T.S.

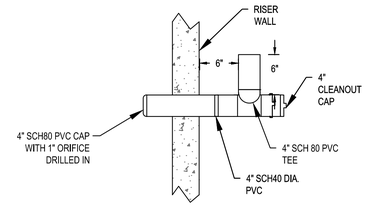

4" ORIFICE UPTURNED PIPE
N.T.S.

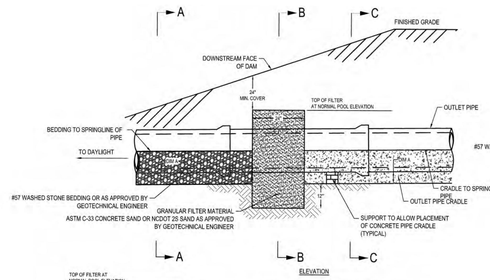

NOMINAL PIPE SIZE	DIM A	(1/2 D)	DIM B	(1/2 D + I)	DIM C	(D + 2I)	DIM D (PIPE ID)	DIM E	(DIM A + 12")	DIM I (WALL)
24	8	7	30	24	20	3
30	10	8.5	37	30	22	3.5
36	12	10	44	36	24	4
42	14	11.5	51	42	26	4.5
48	16	13	58	48	28	5

36" MINIMUM PIPE DIAMETER
ALL DIMENSIONS IN INCHES

OUTLET PIPE FILTER DIAPHRAGM
& CONCRETE CRADLE DETAIL
NOT TO SCALE

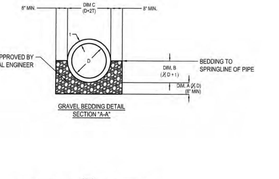

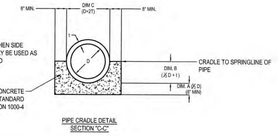

NOTE:
IF PIPE IS INSTALLED IN EXCAVATED TRENCH, THEN SIDE WALLS MAY CONFORM TO TRENCH (TRENCH MAY BE USED AS CRADLE FORM) SO LONG AS MINIMUM REQUIRED DIMENSIONS ARE MAINTAINED

OUTLET PIPE FILTER DIAPHRAGM
NTS

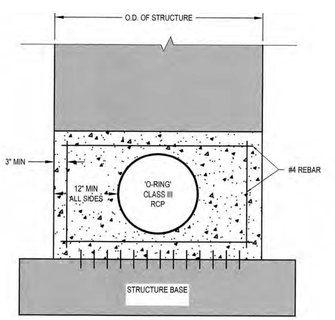

CONCRETE COLLAR DETAIL
NTS

NOTE: INSTALL VERTICAL DOWELS IN FOUNDATION CONCRETE AS HOLDING BARS FOR CONCRETE COLLAR REBAR

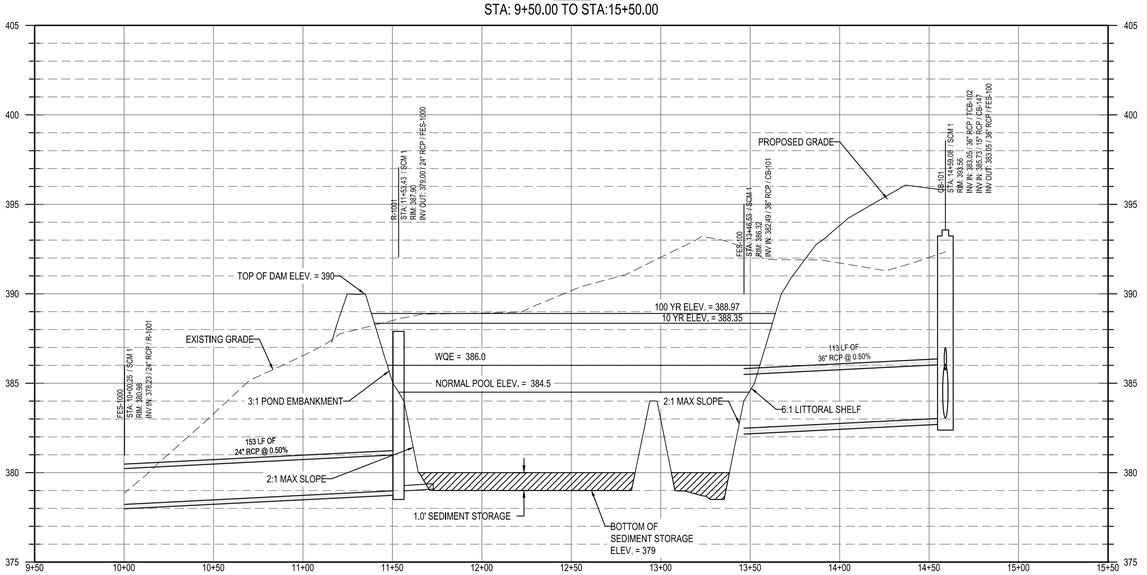

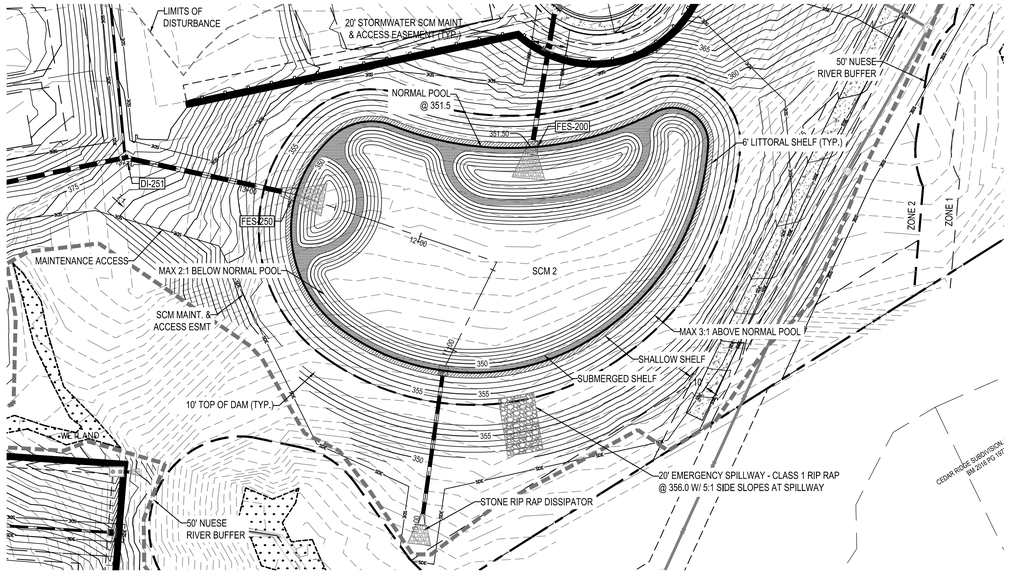

SCM 2
STA: 9+50.00 TO STA:14+50.00

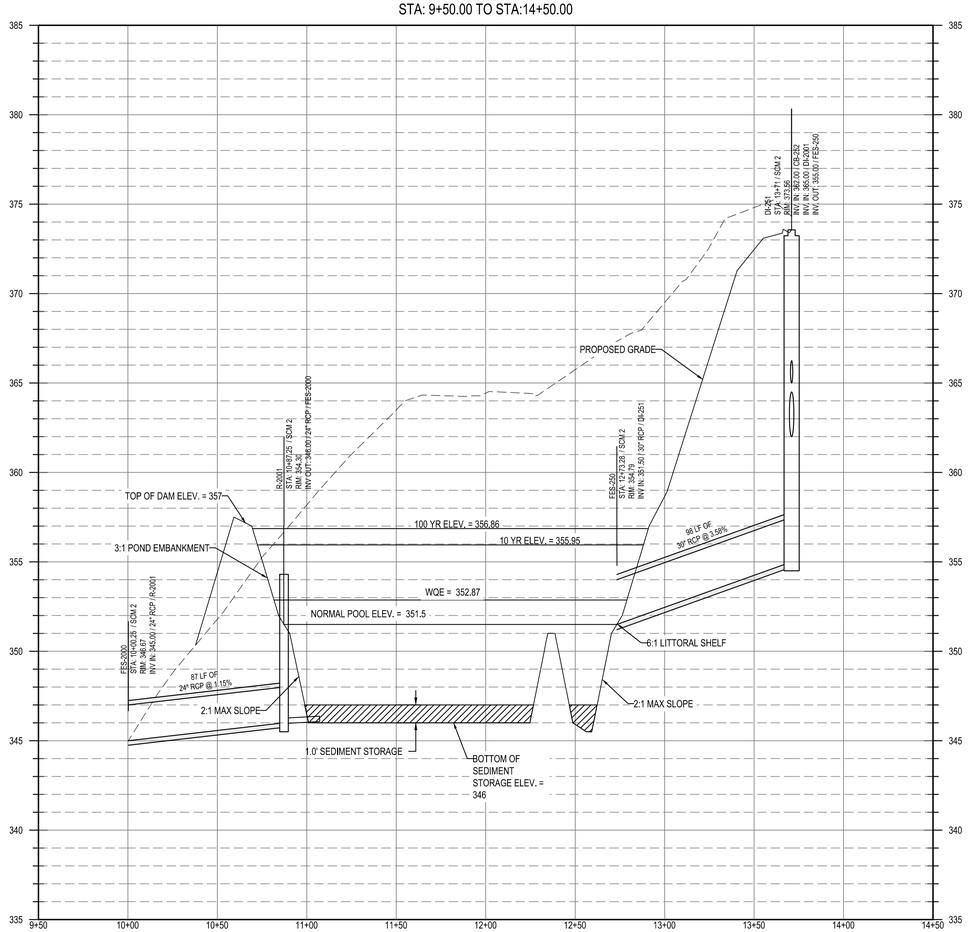

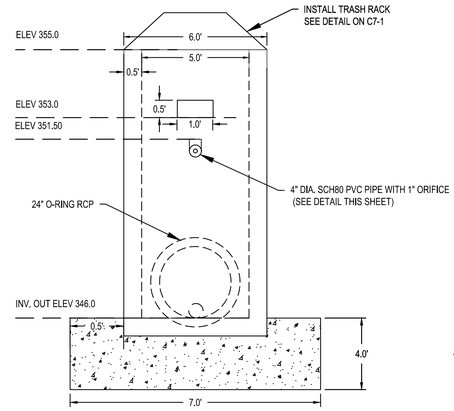

RISER STRUCTURE - WEST
N.T.S.

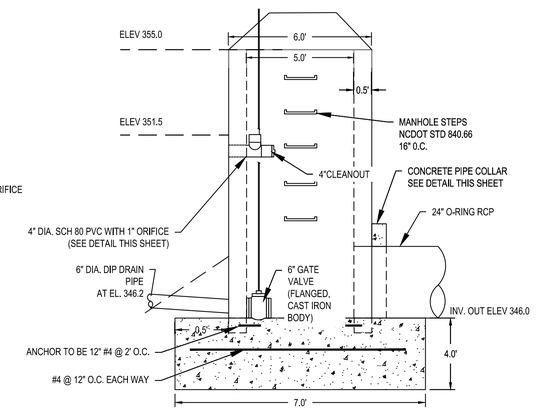

RISER STRUCTURE - SOUTH
N.T.S.

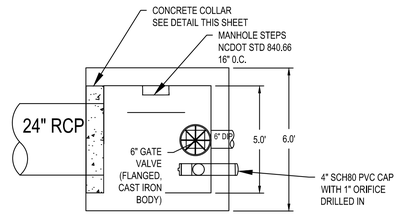

RISER STRUCTURE - TOP
N.T.S.

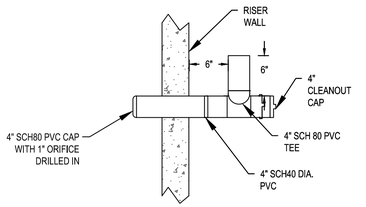

4" ORIFICE UPTURNED PIPE
N.T.S.

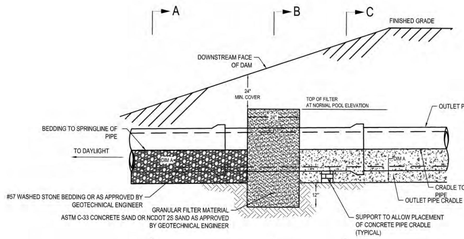

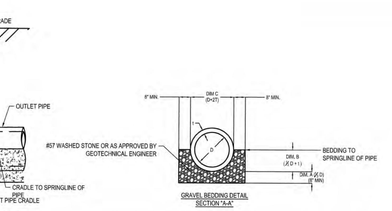

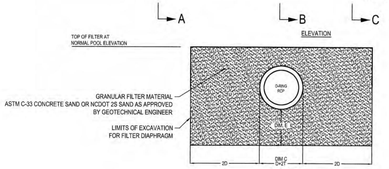

DIAPHRAGM FILTER DETAIL
SECTION "B-B"

NOMINAL PIPE SIZE	DIM A (.5 D)	DIM B (.5(D)+5	DIM C (D + 2)	DIM D (PIPE ID)	DIM E (DIM A + 12")	DIM F (WALL)
SCM#1, #2, & #3						
24	8	7	30	24	20	3
30	10	8.5	37	30	22	3.5
36	12	10	44	36	24	4
42	14	11.5	51	42	26	4.5
48	16	13	58	48	28	5

30" MINIMUM PIPE DIAMETER
ALL DIMENSIONS IN INCHES

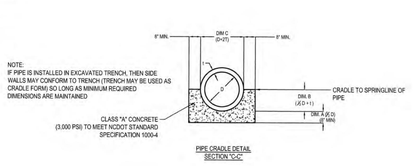

NOTE:
IF PIPE IS INSTALLED IN EXCAVATED TRENCH, THEN SIDE WALLS MAY CONFORM TO TRENCH (TRENCH MAY BE USED AS CRADLE FORM) SO LONG AS MINIMUM REQUIRED DIMENSIONS ARE MAINTAINED

OUTLET PIPE FILTER DIAPHRAGM & CONCRETE CRADLE DETAIL
NOT TO SCALE

OUTLET PIPE FILTER DIAPHRAGM
NTS

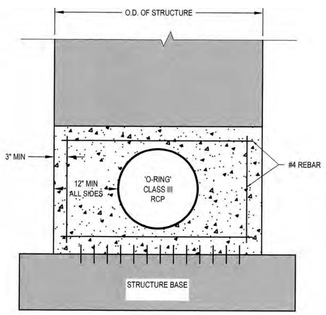

CONCRETE COLLAR DETAIL
NTS

NOTE: INSTALL VERTICAL DOWELS IN FOUNDATION CONCRETE AS HOLDING BARS FOR CONCRETE COLLAR REBAR

REV	DATE	DESCRIPTION
1	11/21/2023	PER TOWN OF ROLESVILLE COMMENT
2	10/02/2023	PER TOWN OF ROLESVILLE COMMENT
3	08/01/2023	PER TOWN OF ROLESVILLE COMMENT
4	06/01/2023	INITIAL SUBMITTAL

DESIGNED BY: DF/CD
DRAWN BY: DF/JWM
REVIEWED BY: DF

BGE
5440 WADE PARK BLVD, SUITE 102
RALEIGH NC 27607
WWW.BGEINC.COM
NC LICENSE #C-4397

©2023

LENNAR CORPORATION
1100 PERIMETER PARK DRIVE, SUITE 112
MORRISVILLE / NORTH CAROLINA / 27560

PARKER RIDGE
82 SCHOOL STREET
ROLESVILLE / NORTH CAROLINA / 27571

SCM 2 PLAN AND PROFILE

NORTH CAROLINA PROFESSIONAL ENGINEER DEBRA M. FERM SEAL 049102

PRELIMINARY
12-01-23
NOT FOR CONSTRUCTION

FILE NUMBER: 8430-03
DATE: 11/21/2023
C7-1

811 Know what's below. Call before you dig.

\\browngay.net\panzura1\Regions\NCA\Projects\Lennar\8430-03 - Lennar - School Street - Rolesville\03 - DWG\PlanSheets\On-Site\C5-4 - SWM-POND.dwg Layout: C7-1 SCM 2 PLAN AND PROFILE Plotted: 12/1/2023 10:33:45 AM

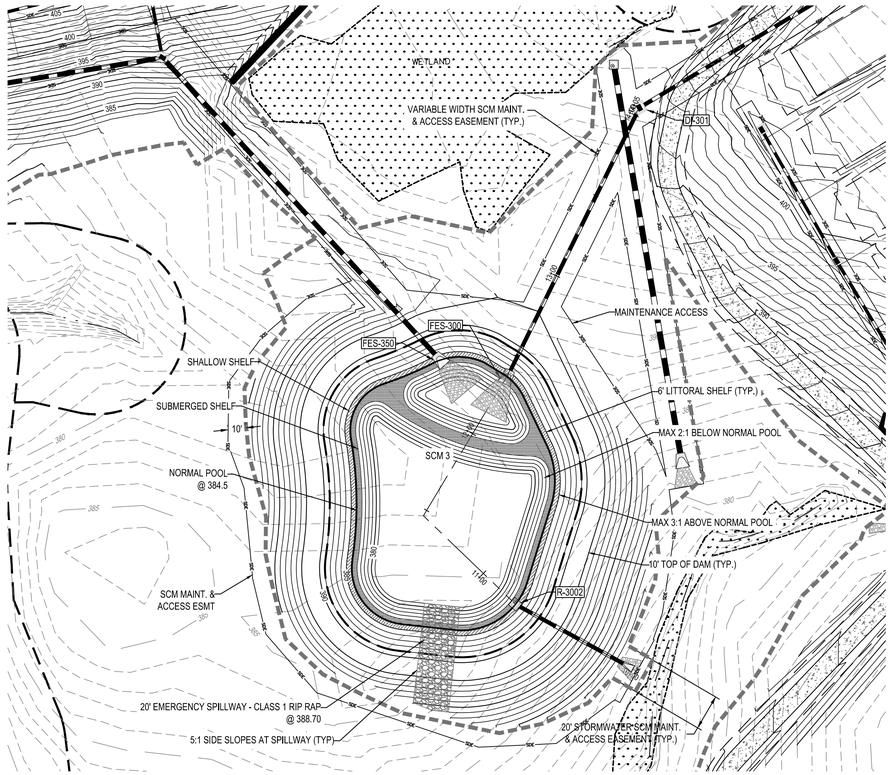

N

0 20' 40' 80'

SCALE: 1" = 40'

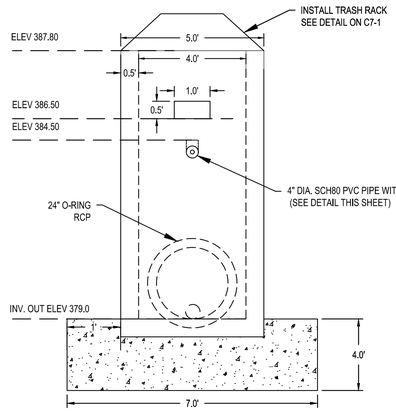

RISER STRUCTURE - WEST
N.T.S.

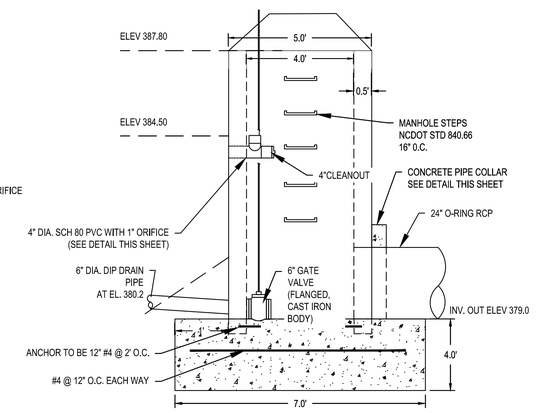

RISER STRUCTURE - SOUTH
N.T.S.

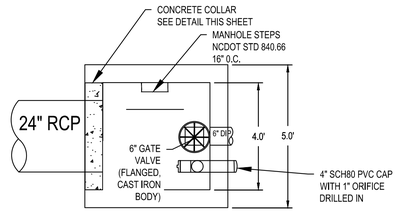

RISER STRUCTURE - TOP
N.T.S.

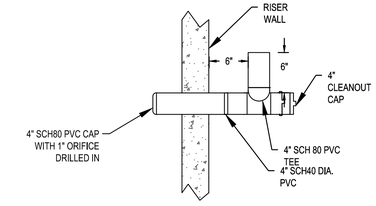

4" ORIFICE UPTURNED PIPE
N.T.S.

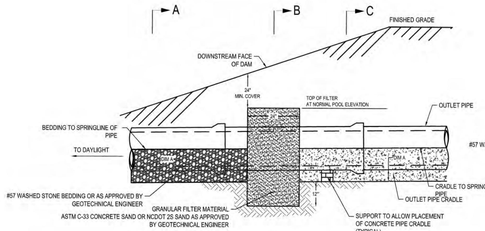

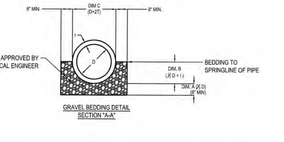

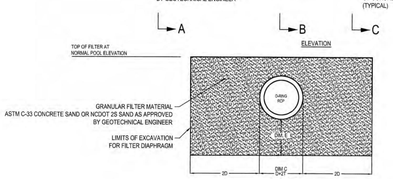

DIAPHRAGM FILTER DETAIL
SECTION "B-B"

NOMINAL PIPE SIZE	DIM A (1/2 D)	DIM B (1/2 D + 3	DIM C (D + 3)	DIM D (PIPE ID)	DIM E (DIM A + 12")	DIM I (WALL)
24	8	7	30	24	20	3
30	10	8.5	37	30	22	3.5
36	12	10	44	36	24	4
42	14	11.5	51	42	26	4.5
48	16	13	59	48	28	5

24" MINIMUM PIPE DIAMETER
ALL DIMENSIONS IN INCHES

NOTE:
IF PIPE IS INSTALLED IN EXCAVATED TRENCH, THEN SIDE WALLS MAY CONFORM TO TRENCH (TRENCH MAY BE USED AS CRADLE FORM) SO LONG AS MINIMUM REQUIRED DIMENSIONS ARE MAINTAINED

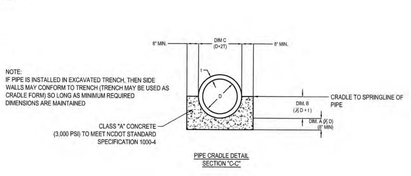

OUTLET PIPE FILTER DIAPHRAGM
& CONCRETE CRADLE DETAIL

NOT TO SCALE

OUTLET PIPE FILTER DIAPHRAGM
NTS

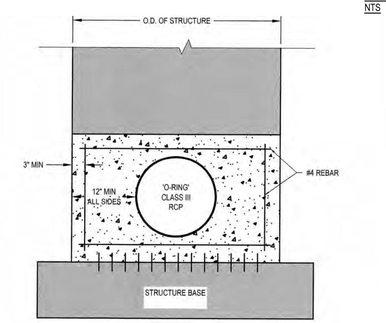

CONCRETE COLLAR DETAIL
NTS

NOTE: INSTALL VERTICAL DOWELS IN FOUNDATION CONCRETE AS HOLDING BARS FOR CONCRETE COLLAR REBAR

SCM 3
STA: 9+50.00 TO STA:15+00.00

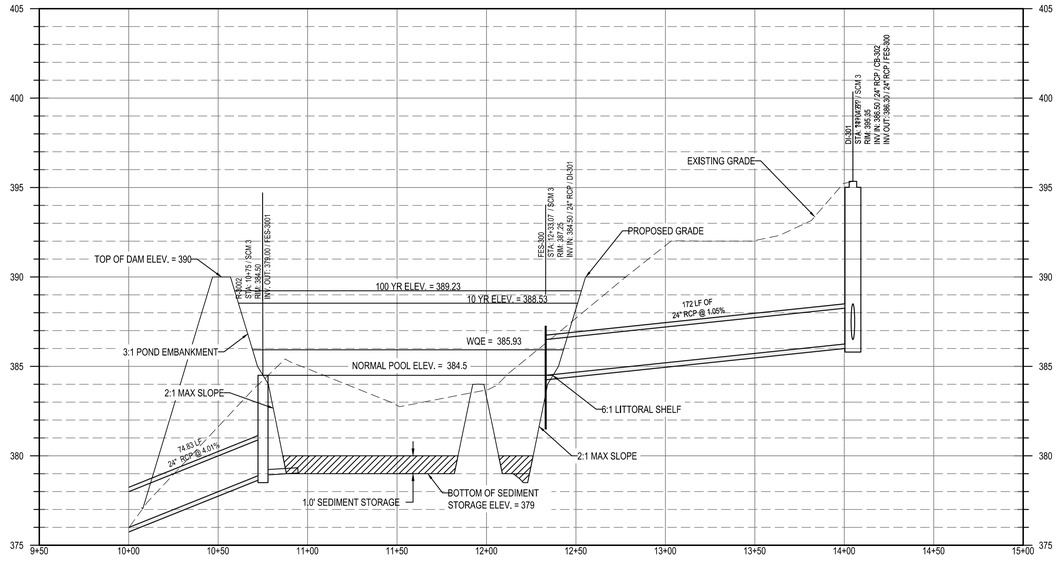

Know what's below. Call before you dig.

	11/21/2023	PER TOWN OF ROLESVILLE COMMENT	
	10/02/2023	PER TOWN OF ROLESVILLE COMMENT	
	08/01/2023	PER TOWN OF ROLESVILLE COMMENT	
REV	06/01/2023	INITIAL SUBMITTAL	
DESIGNED BY:	DF/CD		
DRAWN BY:	DF/JWM		
REVIEWED BY:	DF		

BGE
5440 WADE PARK BLVD, SUITE 102
RALEIGH NC 27607
WWW.BGEINC.COM
NC LICENSE #C-4397

©2023

LENNAR CORPORTAION
1100 PERIMETER PARK DRIVE, SUITE 112
MORRISVILLE / NORTH CAROLINA / 27560

PARKER RIDGE
82 SCHOOL STREET
ROLESVILLE / NORTH CAROLINA / 27571

SCM 3 PLAN AND PROFILE

NORTH CAROLINA REGISTERED PROFESSIONAL ENGINEER SEAL
PRELIMINARY
ENGINEER DEBRA M. FERN
12-01-23
NOT FOR CONSTRUCTION

FILE NUMBER: 8430-03

DATE: 11/21/2023

C7-2

\\browngay.net\panzura\Regions\NCA\Projects\Lennar\8430-03 - Lennar - School Street - Rolesville\03 - DWG\PlanSheets\On-Site\C5-4 - SWM-POND.dwg Layout: C7-2 SCM 3 PLAN AND PROFILE Plotted: 12/1/2023 10:53:09 AM

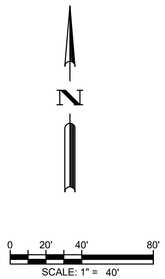

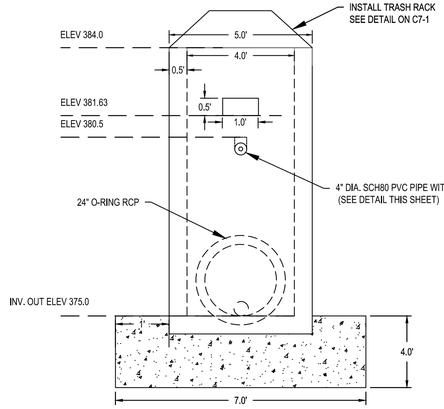

RISER STRUCTURE - WEST
N.T.S.

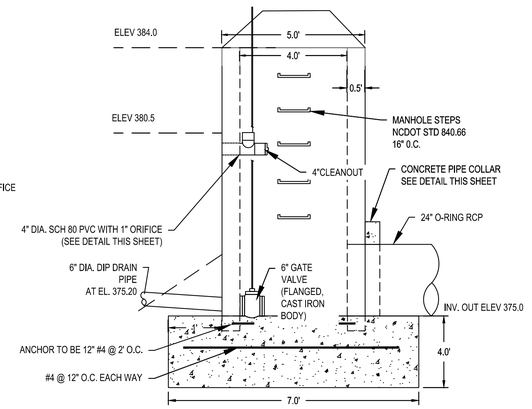

RISER STRUCTURE - SOUTH
N.T.S.

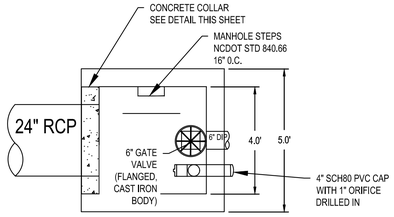

RISER STRUCTURE - TOP
N.T.S.

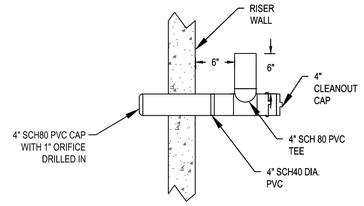

4" ORIFICE UPTURNED PIPE
N.T.S.

SCM 4
STA: 9+50.00 TO STA:15+00.00

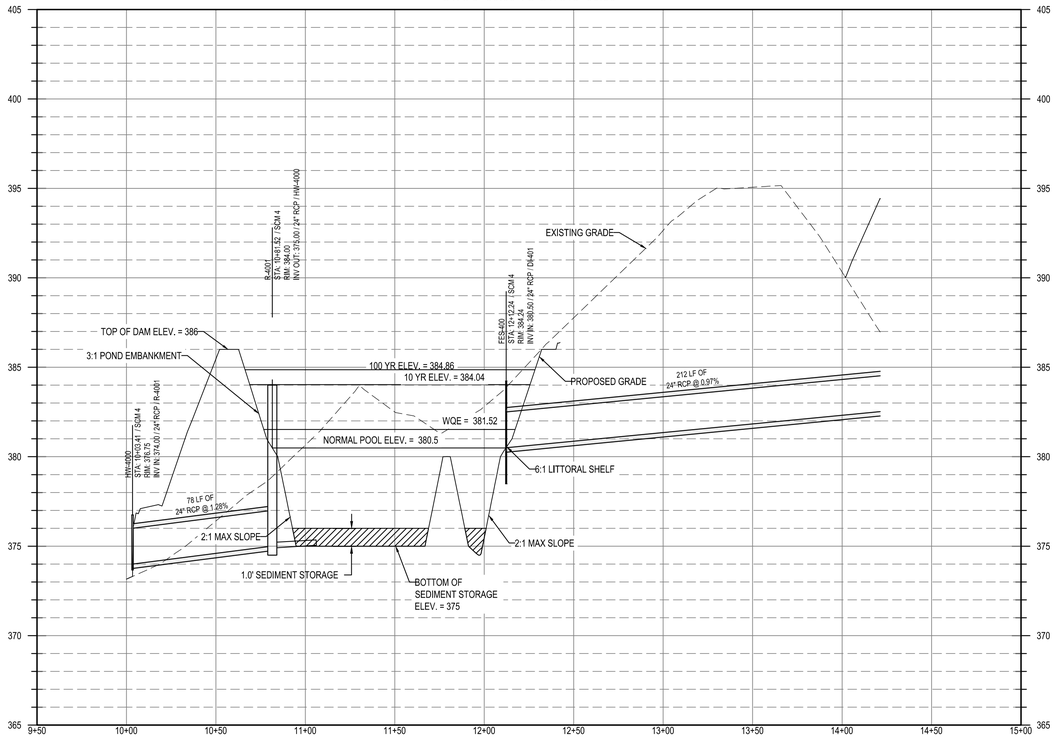

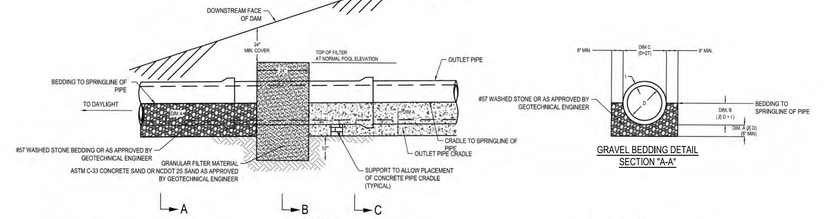

GRAVEL BEDDING DETAIL
SECTION "A-A"

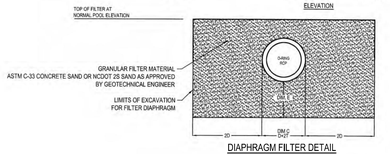

DIAPHRAGM FILTER DETAIL
SECTION "B-B"

NOMINAL PIPE SIZE	DIM A (1/2 D)	DIM B (1/2 D + 1)	DIM C (D + 2)	DIM D (PIPE ID)	DIM E (DIM A + 17")	DIM I (WALL)
24	8	7	35	24	25	3
30	10	8.5	37	30	22	3.5
36	12	10	44	36	24	4
42	14	11.5	51	42	26	4.5
48	16	13	58	48	28	5

SCM#1, #2, & #3

24" MAXIMUM PIPE DIAMETER
ALL DIMENSIONS IN INCHES

OUTLET PIPE FILTER DIAPHRAGM
NTS

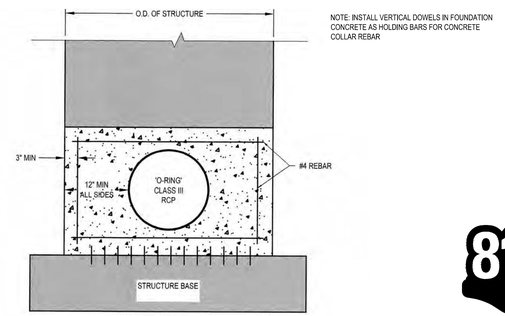

CONCRETE COLLAR DETAIL
NTS

Know what's below. Call before you dig.

REV	DATE	DESCRIPTION
1	11/21/2023	PER TOWN OF ROLESVILLE COMMENT
2	10/02/2023	PER TOWN OF ROLESVILLE COMMENT
3	08/01/2023	PER TOWN OF ROLESVILLE COMMENT
4	06/01/2023	INITIAL SUBMITTAL

DESIGNED BY: DF/CD
DRAWN BY: DF/JWM
REVIEWED BY: DF

BGE
5440 WADE PARK BLVD, SUITE 102
RALEIGH NC 27607
WWW.BGEINC.COM
NC LICENSE #C-4397

©2023

LENNAR CORPORTAION
1100 PERIMETER PARK DRIVE, SUITE 112
MORRISVILLE / NORTH CAROLINA / 27560

PARKER RIDGE
82 SCHOOL STREET
ROLESVILLE / NORTH CAROLINA / 27571

SCM 4 PLAN AND PROFILE

NORTH CAROLINA PROFESSIONAL ENGINEER DEBRA M. FERM SEAL 049571
PRELIMINARY
ENGINEER DEBRA M. FERM 12-01-23
NOT FOR CONSTRUCTION

FILE NUMBER: 8430-03
DATE: 11/21/2023
C7-3

\\browngay.net\panzura\Regions\NCA\Projects\Lennar\8430-03 - Lennar - School Street - Rolesville\03 - DWG\PlanSheets\On-Site\C5-4 - SWM-POND.dwg Layout: C7-3 SCM 4 PLAN AND PROFILE Plotted: 12/1/2023 10:55:26 AM

NOTES (DEWATERING FILTER BAG)

1. CONTRACTOR SHALL EXCERCISE CAUTION NOT TO BURST OR DAMAGE THE DEWATERINGFILTER BAG WHEN PUMPING.
2. THE DIMENTIONS OF THE DEWATERING FILTER BAG SHOWN ON THIS DRAWING MAY VARY PER VENDOR SPECIFICATIONS.
3. DEWATERING BAGS SHALL BE EQUIPPED WITH A SEWN IN SLEEVE OF SUFFICIENT SIZE TO ACCEPT THE PUMP/SIPHON DISCHARGE HOSE. THE DISCHARGE HOSE SHOULD BE EXTENDED INTO THIS SLEEVE A MINIMUM OF SIX INCHES AND BE TIGHTLY SECURED WITH A HOSE CLAMP OR OTHER SUITABLE MEANS TO PREVENT LEAKAGE. HOSE CONNECTION THROUGH A SLIT IN THE BAG WILL NOT BE ACCEPTABLE.
4. THE PUMP DISCHARGE HOSE CONNECTION SLEEVE SHALL BE SECURELY TIED OFF DURING DISPOSAL OF THE DEWATERING FILTER BAG IN ORDER TO PREVENT LEAKAGE OF COLLECTED SEDIMENTS.
5. THE DEWATERING FILTER BAG SHALL BE REPLACED WHEN SIX INCHES OF SEDIMENT HAS ACCUMULATED OR IN ACCORDANCE WITH THE MANUFACTURER'S RECOMMENDATIONS.
6. CONTRACTOR SHALL SIZE THE BAG BASED ON THE MAXIMUM FLOW OF THE PUMP OR SIPHON REQUIREMENTS.

MAINTENANCE NOTES

1. INSPECT DAILY DURING BYPASS OPERATION, ANY DAMAGE TO THE SEDIMENT FILTER BAG SHALL BE REPAIRED IMMEDIATELY.
2. DEWATERING FILTER SHALL BE REPLACED WHEN 6" OF SEDIMENT HAS ACCUMULATED OR IN ACCORDANCE WITH THE MANUFACTURER'S RECOMMENDATIONS.
3. MONITOR THE DEWATERING FILTER BAG REGULARLY FOR THE PRESENCE OF TURBID WATER BEING DISCHARGED. IF ANY TURBID WATER IS BEING DISCHARGED FROM THE BAG THE SITUATION SHALL BE RESOLVED IMMEDIATELY. IF THE TEMPORARY BLOCKAGES ARE NOT FOUND, ASSUME THE BAG IS AT SEDIMENT CAPACITY AND REPLACE IMMEDIATELY.

CONSTRUCTION NOTES

1. 3" Ø WEEP HOLES INDICATED TO BE IN ACCORDANCE WITH THE SPECIFICATIONS.
2. CONCRETE IN CULVERTS TO BE POURED IN THE FOLLOWING ORDER:
   - 2.1. WING FOOTINGS AND FLOOR SLAB INCLUDING 4" OF ALL VERTICAL WALLS
   - 2.2. THE REMAINING PORTIONS OF THE WALLS AND WINGS FULL HEIGHT FOLLOWED BY ROOF SLAB AND HEADWALLS
3. THE RESIDENT ENGINEER SHALL CHECK THE LENGTH OF CULVERT BEFORE STAKING IT OUT TO MAKE CERTAIN THAT IT WILL PROPERLY TAKE CARE OF THE FILL
4. THIS BARREL STANDARD TO BE USED ONLY ON CULVERT ON 75° SKEW AND TO BE USED WITH STANDARD WING SHEET WITH SAME SKEW AND VERTICAL CLEARANCE.
5. DIMENSIONS FOR WING LAYOUT AS WELL AS ADDITIONAL REINFORCING STEEL EMBEDDED IN BARREL ARE SHOWN ON WING SHEET.
6. TRANSVERSE CONSTRUCTION JOINTS SHALL BE USED IN THE BARREL, SPACED TO LIMIT POURS TO A MAXIMUM OF 70 FT. LOCATION OF JOINTS SHALL BE SUBJECT TO APPROVAL OF ENGINEER.
7. STEEL IN THE BOTTOM SLAB MAY BE SPLICED AT THE PERMITTED CONSTRUCTION JOINT AT THE CONTRACTOR'S OPTION. EXTRA WEIGHT OF STEEL DUE TO SPLICES SHALL BE PAID FOR BY THE CONTRACTOR.
8. AT THE CONTRACTOR'S OPTION, THEY MAY SPLICE THE VERTICAL REINFORCING STEEL IN THE INTERIOR FACE OF EXTERIOR WALL AND BOTH FACES OF INTERIOR WALLS ABOVE LOWER WALL CONSTRUCTION JOINT. THE SPLICE LENGTH SHALL BE AS PROVIDED IN THE SPLICE LENGTH CHART SHOWN ON THE PLANS. EXTRA WEIGHT OF STEEL DUE TO THE SPLICES SHALL BE PAID FOR BY THE CONTRACTOR.
9. AT THE CONTRACTOR'S OPTION THEY MAY SUBMIT, TO THE ENGINEER FOR APPROVAL, DESIGN AND DETAIL DRAWINGS FOR A PRECAST REINFORCED CONCRETE BOX CULVERT IN LIEU OF THE CAST-IN-PLACE CULVERT SHOWN ON THE PLANS. THE DESIGN SHALL PROVIDE THE SAME SIZE AND NUMBER OF BARRELS AS USED ON THE CAST-IN-PLACE DESIGN. FOR OPTIONAL PRECAST REINFORCED CONCRETE BOX CULVERT, SEE SPECIAL PROVISIONS.

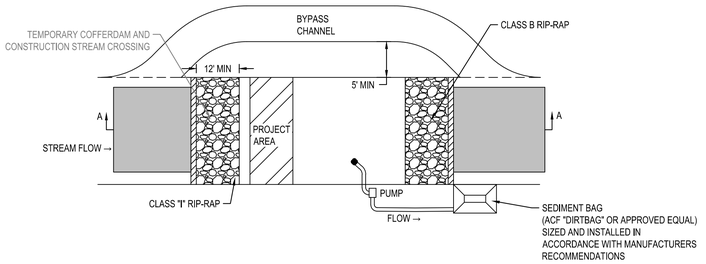

PLAN

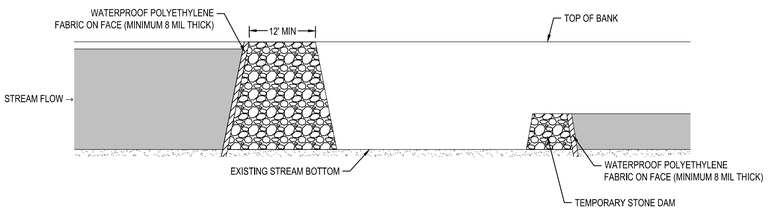

SECTION A-A

TEMPORARY STREAM CROSSING BYPASS

NOT TO SCALE

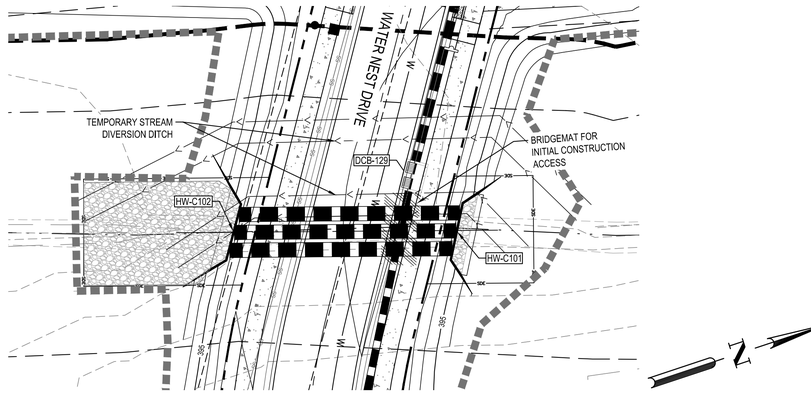

CULVERT 1

NOTES:
1. TEMPORARY BYPASS AND CULVERT SHALL BE INSTALLED IN AT LEAST 3 DAYS OF DRY CONDITIONS.
2. SILT FENCE SHALL BE INSTALLED ALONG STREAM BANKS AT THE END OF EACH WORKDAY TO MINIMIZE IMPACTS

CULVERT 1
STA: -0+50.00 TO STA:1+50.00

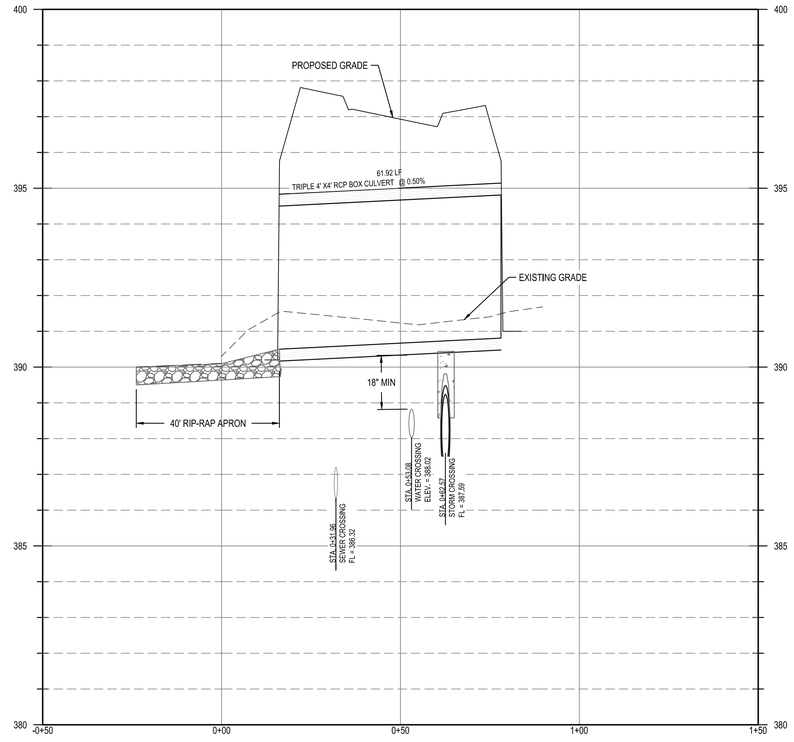

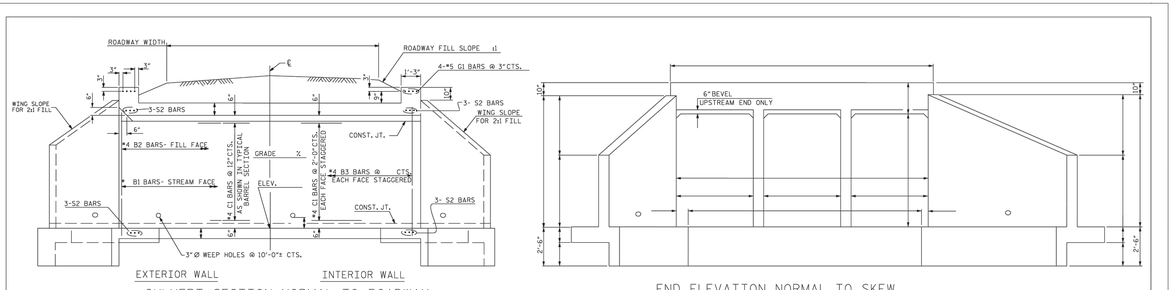

CULVERT SECTION NORMAL TO ROADWAY

END ELEVATION NORMAL TO SKEW

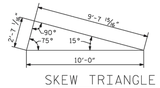

SKEW TRIANGLE

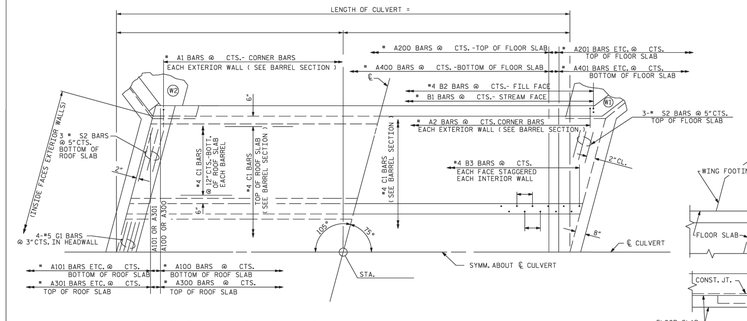

PART PLAN - ROOF SLAB

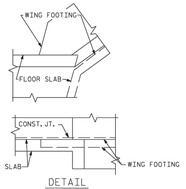

PART PLAN - FLOOR SLAB

DETAIL
CONNECTION OF WING FOOTING AND FLOOR SLAB WHEN SLAB IS THICKER THAN FOOTING

ASSEMBLED BY : - DATE : -
CHECKED BY : - DATE : -
DRAWN BY : RNW 10/93 REV. 6/19 MAX/THC
CHECKED BY : ARB 10/93

PROJECT NO. –
– COUNTY
STATION: –
SHEET 2 OF 2

STATE OF NORTH CAROLINA
DEPARTMENT OF TRANSPORTATION
RALEIGH

BARREL STANDARD
TRIPLE FT. X FT.
CONCRETE BOX CULVERT
75° SKEW

DOCUMENT NOT CONSIDERED FINAL UNLESS ALL SIGNATURES COMPLETED

REVISIONS						SHEET NO.
NO.	BY:	DATE:	NO.	BY:	DATE:	
1			3			ROAD DESIGN
2			4			

STD. NO. CB75_3

		11/21/2023	PER TOWN OF ROLESVILLE COMMENT	
		10/02/2023	PER TOWN OF ROLESVILLE COMMENT	
		08/01/2023	PER TOWN OF ROLESVILLE COMMENT	
		06/01/2023	INITIAL SUBMITTAL	REV

DESIGNED BY: DF/CD
DRAWN BY: DF/JWM
REVIEWED BY: DF

BGE
5440 WADE PARK BLVD, SUITE 102
RALEIGH, NC 27607
WWW.BGEINC.COM
NC LICENSE #C-4397

©2023

LENNAR CORPORATION
1100 PERIMETER PARK DRIVE, SUITE 112
MORRISVILLE / NORTH CAROLINA / 27560

PARKER RIDGE
82 SCHOOL STREET
ROLESVILLE / NORTH CAROLINA / 27571

CULVERT 1 PLAN

NORTH CAROLINA PROFESSIONAL ENGINEER DEBRA M. TERRY
PRELIMINARY
12-01-23
NOT FOR CONSTRUCTION

FILE NUMBER: 8430-03
DATE: 11/21/2023
C7-4

811 Know what's below. Call before you dig.

G:\NCA\Projects\Lennar\8430-03 - Lennar - School Street - Rolesville\03 - DWG\PlanSheets\On-Site\CS-4 - SWM-POND.dwg Layout: C7-4 CULVERT 1 PLAN Plotted: 12/1/2023 3:18:40 PM

NOTES (DEWATERING FILTER BAG)

1. CONTRACTOR SHALL EXCERCISE CAUTION NOT TO BURST OR DAMAGE THE DEWATERINGFILTER BAG WHEN PUMPING.
2. THE DIMENTIONS OF THE DEWATERING FILTER BAG SHOWN ON THIS DRAWING MAY VARY PER VENDOR SPECIFICATIONS.
3. DEWATERING BAGS SHALL BE EQUIPPED WITH A SEWN IN SLEEVE OF SUFFICIENT SIZE TO ACCEPT THE PUMP/SIPHON DISCHARGE HOSE. THE DISCHARGE HOSE SHOULD BE EXTENDED INTO THIS SLEEVE A MINIMUM OF SIX INCHES AND BE TIGHTLY SECURED WITH A HOSE CLAMP OR OTHER SUITABLE MEANS TO PREVENT LEAKAGE. HOSE CONNECTION THROUGH A SLIT IN THE BAG WILL NOT BE ACCEPTABLE.
4. THE PUMP DISCHARGE HOSE CONNECTION SLEEVE SHALL BE SECURELY TIED OFF DURING DISPOSAL OF THE DEWATERING FILTER BAG IN ORDER TO PREVENT LEAKAGE OF COLLECTED SEDIMENTS.
5. THE DEWATERING FILTER BAG SHALL BE REPLACED WHEN SIX INCHES OF SEDIMENT HAS ACCUMULATED OR IN ACCORDANCE WITH THE MANUFACTURER'S RECOMMENDATIONS.
6. CONTRACTOR SHALL SIZE THE BAG BASED ON THE MAXIMUM FLOW OF THE PUMP OR SIPHON REQUIREMENTS.

MAINTENANCE NOTES

1. INSPECT DAILY DURING BYPASS OPERATION. ANY DAMAGE TO THE SEDIMENT FILTER BAG SHALL BE REPAIRED IMMEDIATELY.
2. DEWATERING FILTER SHALL BE REPLACED WHEN 6" OF SEDIMENT HAS ACCUMULATED OR IN ACCORDANCE WITH THE MANUFACTURER'S RECOMMENDATIONS.
3. MONITOR THE DEWATERING FILTER BAG REGULARLY FOR THE PRESENCE OF TURBID WATER BEING DISCHARGED. IF ANY TURBID WATER IS BEING DISCHARGED FROM THE BAG THE SITUATION SHALL BE RESOLVED IMMEDIATELY. IF THE TEMPORARY BLOCKAGES ARE NOT FOUND, ASSUME THE BAG IS AT SEDIMENT CAPACITY AND REPLACE IMMEDIATELY.

CONSTRUCTION NOTES

1. 3" Ø WEEP HOLES INDICATED TO BE IN ACCORDANCE WITH THE SPECIFICATIONS.
2. CONCRETE IN CULVERTS TO BE POURED IN THE FOLLOWING ORDER:
   - 2.1. WING FOOTINGS AND FLOOR SLAB INCLUDING 4" OF ALL VERTICAL WALLS
   - 2.2. THE REMAINING PORTIONS OF THE WALLS AND WINGS FULL HEIGHT FOLLOWED BY ROOF SLAB AND HEADWALLS
3. THE RESIDENT ENGINEER SHALL CHECK THE LENGTH OF CULVERT BEFORE STAKING IT OUT TO MAKE CERTAIN THAT IT WILL PROPERLY TAKE CARE OF THE FILL
4. THIS BARREL STANDARD TO BE USED ONLY ON CULVERT ON 75° SKEW AND TO BE USED WITH STANDARD WING SHEET WITH SAME SKEW AND VERTICAL CLEARANCE.
5. DIMENSIONS FOR WING LAYOUT AS WELL AS ADDITIONAL REINFORCING STEEL EMBEDDED IN BARREL ARE SHOWN ON WING SHEET.
6. TRANSVERSE CONSTRUCTION JOINTS SHALL BE USED IN THE BARREL, SPACED TO LIMIT POURS TO A MAXIMUM OF 70 FT. LOCATION OF JOINTS SHALL BE SUBJECT TO APPROVAL OF ENGINEER.
7. STEEL IN THE BOTTOM SLAB MAY BE SPLICED AT THE PERMITTED CONSTRUCTION JOINT AT THE CONTRACTOR'S OPTION. EXTRA WEIGHT OF STEEL DUE TO SPLICES SHALL BE PAID FOR BY THE CONTRACTOR.
8. AT THE CONTRACTOR'S OPTION, THEY MAY SPLICE THE VERTICAL REINFORCING STEEL IN THE INTERIOR FACE OF EXTERIOR WALL AND BOTH FACES OF INTERIOR WALLS ABOVE LOWER WALL CONSTRUCTION JOINT. THE SPLICE LENGTH SHALL BE AS PROVIDED IN THE SPLICE LENGTH CHART SHOWN ON THE PLANS. EXTRA WEIGHT OF STEEL DUE TO THE SPLICES SHALL BE PAID FOR BY THE CONTRACTOR.
9. AT THE CONTRACTOR'S OPTION THEY MAY SUBMIT, TO THE ENGINEER FOR APPROVAL, DESIGN AND DETAIL DRAWINGS FOR A PRECAST REINFORCED CONCRETE BOX CULVERT IN LIEU OF THE CAST-IN-PLACE CULVERT SHOWN ON THE PLANS. THE DESIGN SHALL PROVIDE THE SAME SIZE AND NUMBER OF BARRELS AS USED ON THE CAST-IN-PLACE DESIGN. FOR OPTIONAL PRECAST REINFORCED CONCRETE BOX CULVERT, SEE SPECIAL PROVISIONS.

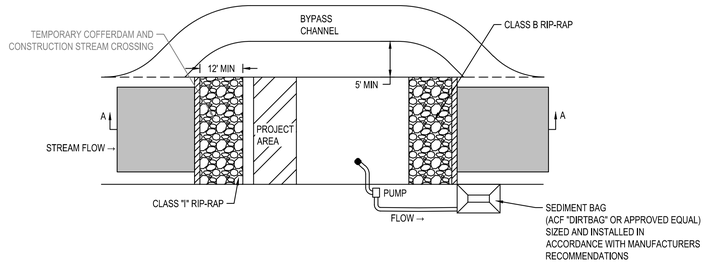

PLAN

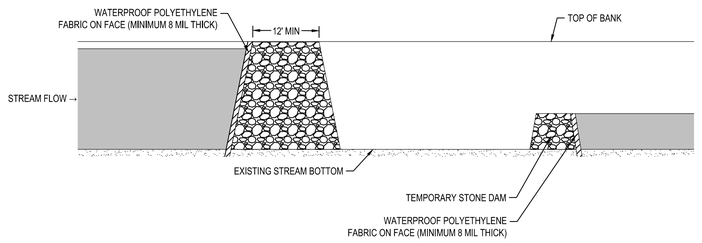

SECTION A-A

TEMPORARY STREAM CROSSING BYPASS

NOT TO SCALE

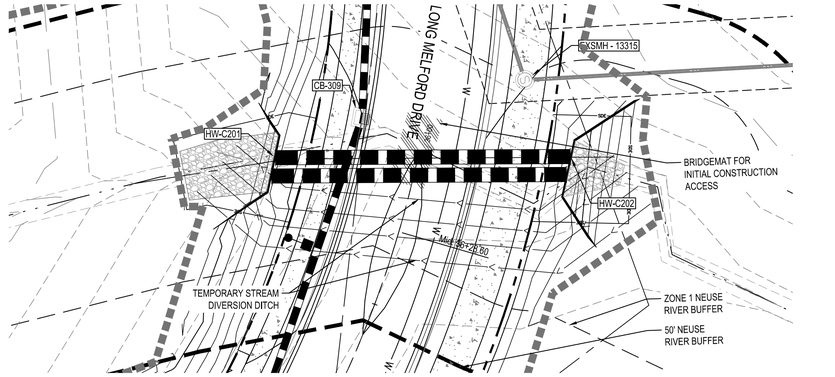

CULVERT 2

NOTES:
1. TEMPORARY BYPASS AND CULVERT SHALL BE INSTALLED IN AT LEAST 3 DAYS OF DRY CONDITIONS.
2. SILT FENCE SHALL BE INSTALLED ALONG STREAM BANKS AT THE END OF EACH WORKDAY TO MINIMIZE IMPACTS

0 10' 20' 40'
SCALE: 1" = 20'
VERT: 1" = 2'

CULVERT 2
STA: -0+50.00 TO STA:2+00.00

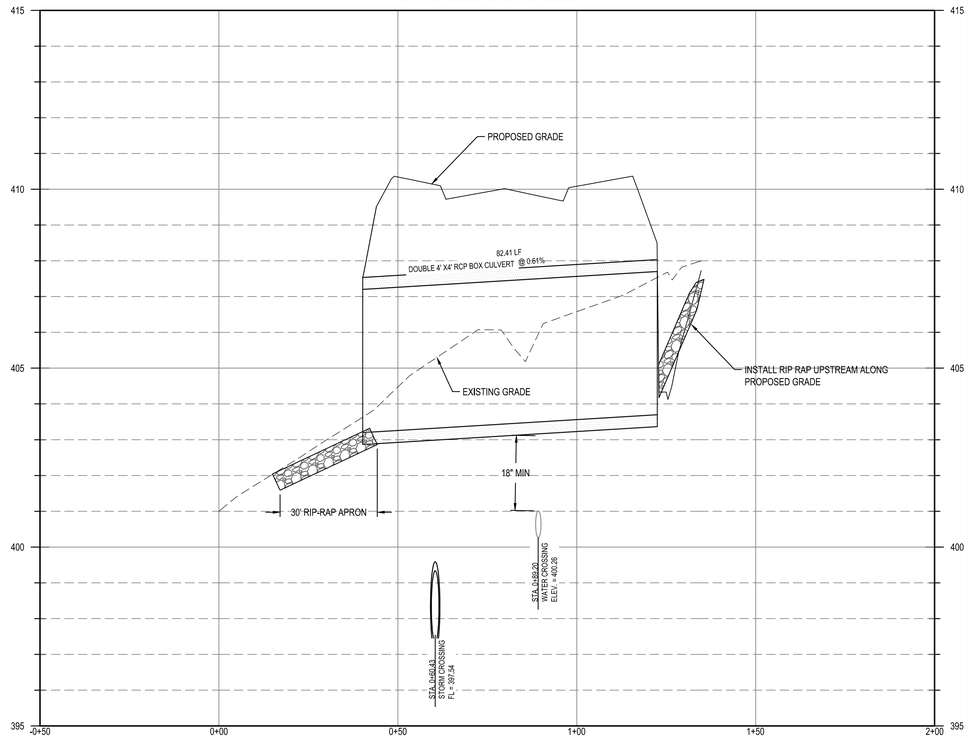

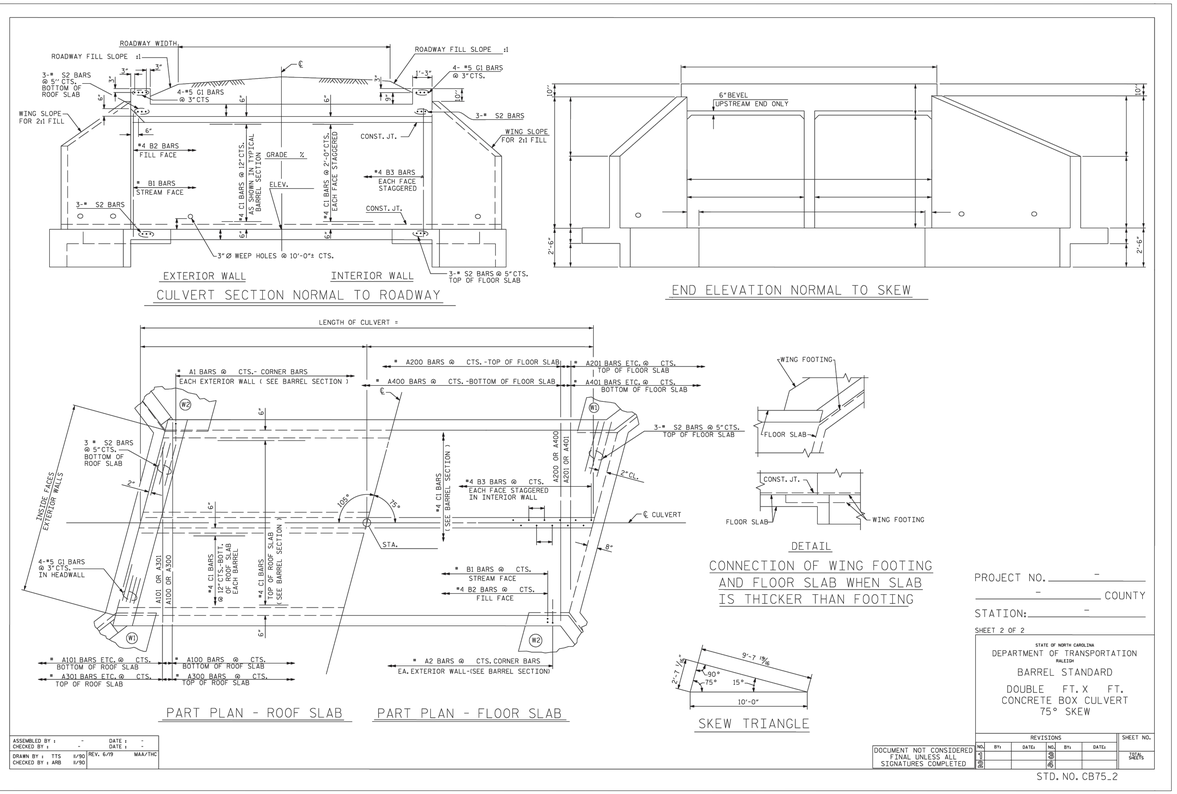

ASSEMBLED BY : - DATE : -
CHECKED BY : - DATE : -
DRAWN BY : TTS 5/90 REV. 6/79 WAA/THC
CHECKED BY : ARB 5/90

PROJECT NO. -
- COUNTY
STATION: -
SHEET 2 OF 2

STATE OF NORTH CAROLINA
DEPARTMENT OF TRANSPORTATION
RALEIGH

BARREL STANDARD

DOUBLE FT. X FT.
CONCRETE BOX CULVERT
75° SKEW

REVISIONS						SHEET NO.
NO.	BY:	DATE:	NO.	BY:	DATE:	
1			3			
2			4			

DOCUMENT NOT CONSIDERED FINAL UNLESS ALL SIGNATURES COMPLETED

STD. NO. CB75_2

REV	DATE	DESCRIPTION
1	11/21/2023	PER TOWN OF ROLESVILLE COMMENT
2	10/02/2023	PER TOWN OF ROLESVILLE COMMENT
3	08/01/2023	PER TOWN OF ROLESVILLE COMMENT
4	06/01/2023	INITIAL SUBMITTAL

DESIGNED BY: DF/CD
DRAWN BY: DF/JWM
REVIEWED BY: DF

BGE
5440 WADE PARK BLVD, SUITE 102
RALEIGH NC 27607
WWW.BGEINC.COM
NC LICENSE #C-4397
©2023

LENNAR CORPORATION
1100 PERIMETER PARK DRIVE, SUITE 112
MORRISVILLE / NORTH CAROLINA / 27560

PARKER RIDGE
82 SCHOOL STREET
ROLESVILLE / NORTH CAROLINA / 27571

CULVERT 2 PLAN

NORTH CAROLINA PROFESSIONAL ENGINEER SEAL 042722 DEBRA M. FERM
PRELIMINARY
NOT FOR CONSTRUCTION
12-01-23

FILE NUMBER: 8430-03
DATE: 11/21/2023
C7-5

811 Know what's below. Call before you dig.

G:\NC\Projects\Lennar\8430-03 - Lennar - School Street - Rolesville\03 - DWG\PlanSheets\On-Site\C5-4 - SWM-POND.dwg Layout: C7-5 CULVERT 2 PLAN Plotted: 12/1/2023 3:17:08 PM

NOTES (DEWATERING FILTER BAG)

1. CONTRACTOR SHALL EXCERCISE CAUTION NOT TO BURST OR DAMAGE THE DEWATERINGFILTER BAG WHEN PUMPING.
2. THE DIMENTIONS OF THE DEWATERING FILTER BAG SHOWN ON THIS DRAWING MAY VARY PER VENDOR SPECIFICATIONS.
3. DEWATERING BAGS SHALL BE EQUIPPED WITH A SEWN IN SLEEVE OF SUFFICIENT SIZE TO ACCEPT THE PUMP/SIPHON DISCHARGE HOSE. THE DISCHARGE HOSE SHOULD BE EXTENDED INTO THIS SLEEVE A MINIMUM OF SIX INCHES AND BE TIGHTLY SECURED WITH A HOSE CLAMP OR OTHER SUITABLE MEANS TO PREVENT LEAKAGE. HOSE CONNECTION THROUGH A SLIT IN THE BAG WILL NOT BE ACCEPTABLE.
4. THE PUMP DISCHARGE HOSE CONNECTION SLEEVE SHALL BE SECURELY TIED OFF DURING DISPOSAL OF THE DEWATERING FILTER BAG IN ORDER TO PREVENT LEAKAGE OF COLLECTED SEDIMENTS.
5. THE DEWATERING FILTER BAG SHALL BE REPLACED WHEN SIX INCHES OF SEDIMENT HAS ACCUMULATED OR IN ACCORDANCE WITH THE MANUFACTURER'S RECOMMENDATIONS.
6. CONTRACTOR SHALL SIZE THE BAG BASED ON THE MAXIMUM FLOW OF THE PUMP OR SIPHON REQUIREMENTS.

MAINTENANCE NOTES

1. INSPECT DAILY DURING BYPASS OPERATION. ANY DAMAGE TO THE SEDIMENT FILTER BAG SHALL BE REPAIRED IMMEDIATELY.
2. DEWATERING FILTER SHALL BE REPLACED WHEN 6" OF SEDIMENT HAS ACCUMULATED OR IN ACCORDANCE WITH THE MANUFACTURER'S RECOMMENDATIONS.
3. MONITOR THE DEWATERING FILTER BAG REGULARLY FOR THE PRESENCE OF TURBID WATER BEING DISCHARGED. IF ANY TURBID WATER IS BEING DISCHARGED FROM THE BAG THE SITUATION SHALL BE RESOLVED IMMEDIATELY. IF THE TEMPORARY BLOCKAGES ARE NOT FOUND, ASSUME THE BAG IS AT SEDIMENT CAPACITY AND REPLACE IMMEDIATELY.

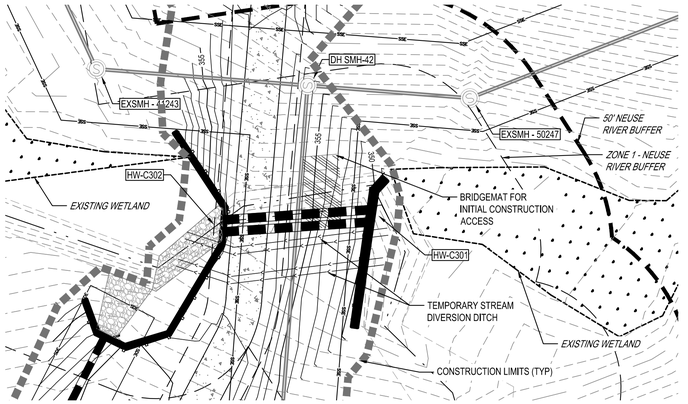

CULVERT 3

NOTES:
1. TEMPORARY BYPASS AND CULVERT SHALL BE INSTALLED IN AT LEAST 3 DAYS OF DRY CONDITIONS.
2. SILT FENCE SHALL BE INSTALLED ALONG STREAM BANKS AT THE END OF EACH WORKDAY TO MINIMIZE IMPACTS

0 10' 20' 40'
SCALE: 1" = 20'
VERT: 1" = 2'

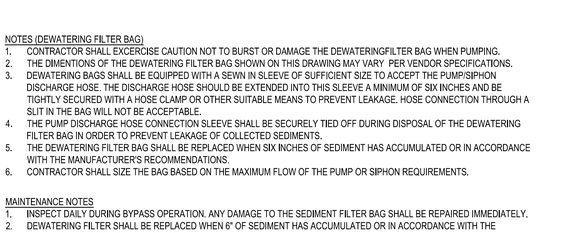

PLAN

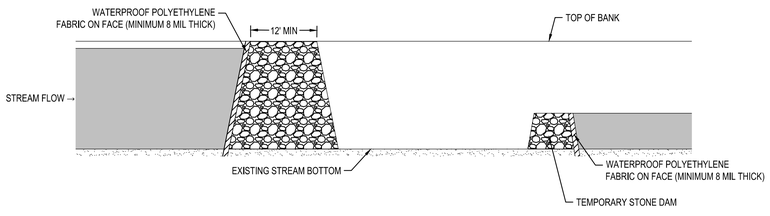

SECTION A-A

TEMPORARY STREAM CROSSING BYPASS

NOT TO SCALE

CULVERT 3
STA: -0+50.00 TO STA:1+50.00

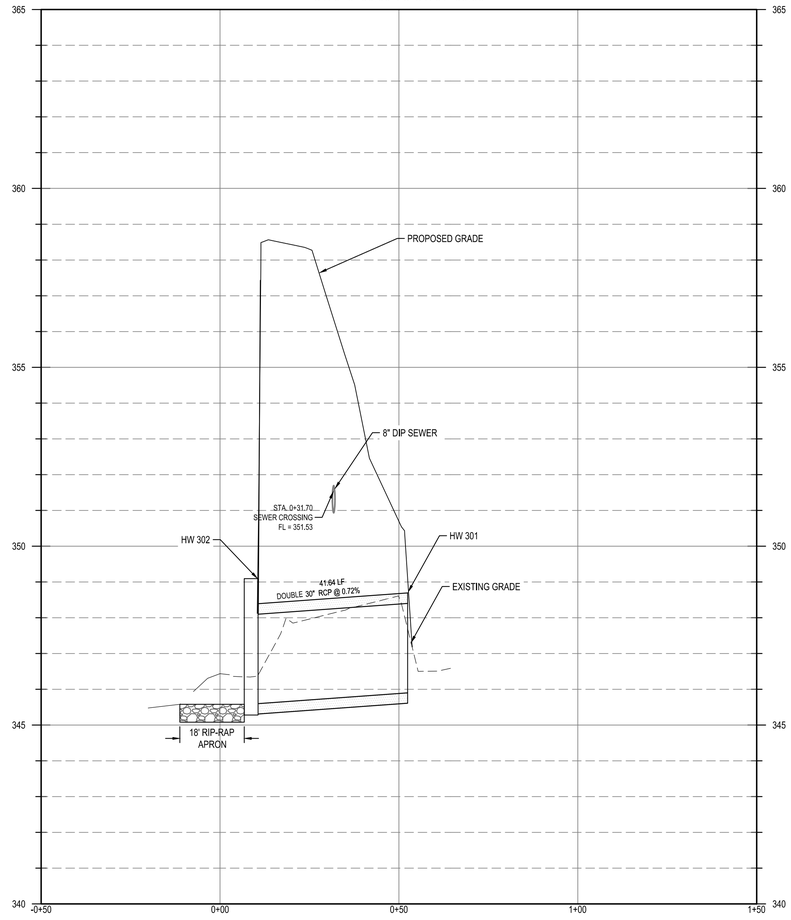

Know what's below. Call before you dig.

1	11/21/2023	PER TOWN OF ROLESVILLE COMMENT
2	10/02/2023	PER TOWN OF ROLESVILLE COMMENT
3	08/01/2023	PER TOWN OF ROLESVILLE COMMENT
REV	06/01/2023	INITIAL SUBMITTAL

DESIGNED BY: DF/CD
DRAWN BY: DF/JWM
REVIEWED BY: DF

BGE
5440 WADE PARK BLVD, SUITE 102
RALEIGH NC 27607
WWW.BGEINC.COM
NC LICENSE #C-4397

©2023

LENNAR CORPORTAION
1100 PERIMETER PARK DRIVE, SUITE 112
MORRISVILLE / NORTH CAROLINA / 27560

PARKER RIDGE
82 SCHOOL STREET
ROLESVILLE / NORTH CAROLINA / 27571

CULVERT 3 PLAN

NORTH CAROLINA PROFESSIONAL ENGINEER DEBRA M. FERM SEAL 12-01-23
PRELIMINARY
NOT FOR CONSTRUCTION

FILE NUMBER: 8430-03
DATE: 11/21/2023
C7-6

G:\NCA\Projects\Lennar\8430-03 - Lennar - School Street - Rolesville\03 - DWG\PlanSheets\On-Site\C5-4 - SWM-POND.dwg Layout: C7-6 CULVERT 3 PLAN Plotted: 12/1/2023 3:12:55 PM

NOTES (DEWATERING FILTER BAG)

1. CONTRACTOR SHALL EXCERCISE CAUTION NOT TO BURST OR DAMAGE THE DEWATERINGFILTER BAG WHEN PUMPING.
2. THE DIMENTIONS OF THE DEWATERING FILTER BAG SHOWN ON THIS DRAWING MAY VARY PER VENDOR SPECIFICATIONS.
3. DEWATERING BAGS SHALL BE EQUIPPED WITH A SEWN IN SLEEVE OF SUFFICIENT SIZE TO ACCEPT THE PUMP/SIPHON DISCHARGE HOSE. THE DISCHARGE HOSE SHOULD BE EXTENDED INTO THIS SLEEVE A MINIMUM OF SIX INCHES AND BE TIGHTLY SECURED WITH A HOSE CLAMP OR OTHER SUITABLE MEANS TO PREVENT LEAKAGE. HOSE CONNECTION THROUGH A SLIT IN THE BAG WILL NOT BE ACCEPTABLE.
4. THE PUMP DISCHARGE HOSE CONNECTION SLEEVE SHALL BE SECURELY TIED OFF DURING DISPOSAL OF THE DEWATERING FILTER BAG IN ORDER TO PREVENT LEAKAGE OF COLLECTED SEDIMENTS.
5. THE DEWATERING FILTER BAG SHALL BE REPLACED WHEN SIX INCHES OF SEDIMENT HAS ACCUMULATED OR IN ACCORDANCE WITH THE MANUFACTURER'S RECOMMENDATIONS.
6. CONTRACTOR SHALL SIZE THE BAG BASED ON THE MAXIMUM FLOW OF THE PUMP OR SIPHON REQUIREMENTS.

MAINTENANCE NOTES

1. INSPECT DAILY DURING BYPASS OPERATION. ANY DAMAGE TO THE SEDIMENT FILTER BAG SHALL BE REPAIRED IMMEDIATELY.
2. DEWATERING FILTER SHALL BE REPLACED WHEN 6" OF SEDIMENT HAS ACCUMULATED OR IN ACCORDANCE WITH THE MANUFACTURER'S RECOMMENDATIONS.
3. MONITOR THE DEWATERING FILTER BAG REGULARLY FOR THE PRESENCE OF TURBID WATER BEING DISCHARGED. IF ANY TURBID WATER IS BEING DISCHARGED FROM THE BAG THE SITUATION SHALL BE RESOLVED IMMEDIATELY. IF THE TEMPORARY BLOCKAGES ARE NOT FOUND, ASSUME THE BAG IS AT SEDIMENT CAPACITY AND REPLACE IMMEDIATELY.

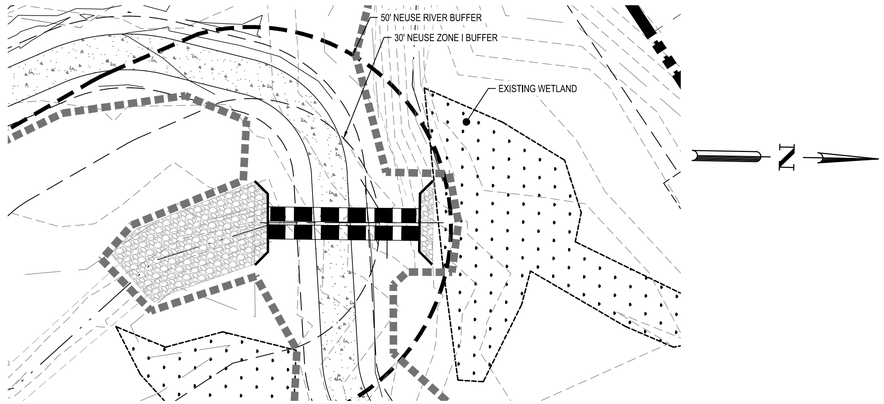

CULVERT 4

NOTES:

1. TEMPORARY BYPASS AND CULVERT SHALL BE INSTALLED IN AT LEAST 3 DAYS OF DRY CONDITIONS.
2. SILT FENCE SHALL BE INSTALLED ALONG STREAM BANKS AT THE END OF EACH WORKDAY TO MINIMIZE IMPACTS

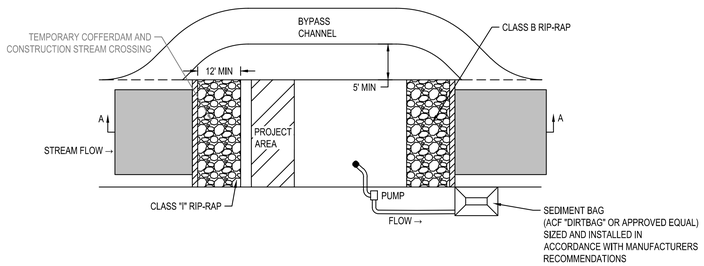

PLAN

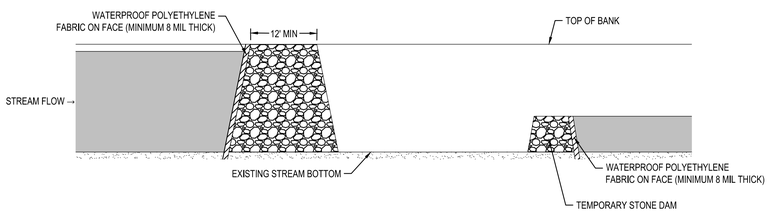

SECTION A-A

TEMPORARY STREAM CROSSING BYPASS

NOT TO SCALE

CULVERT 4
STA: -0+50.00 TO STA:1+50.00

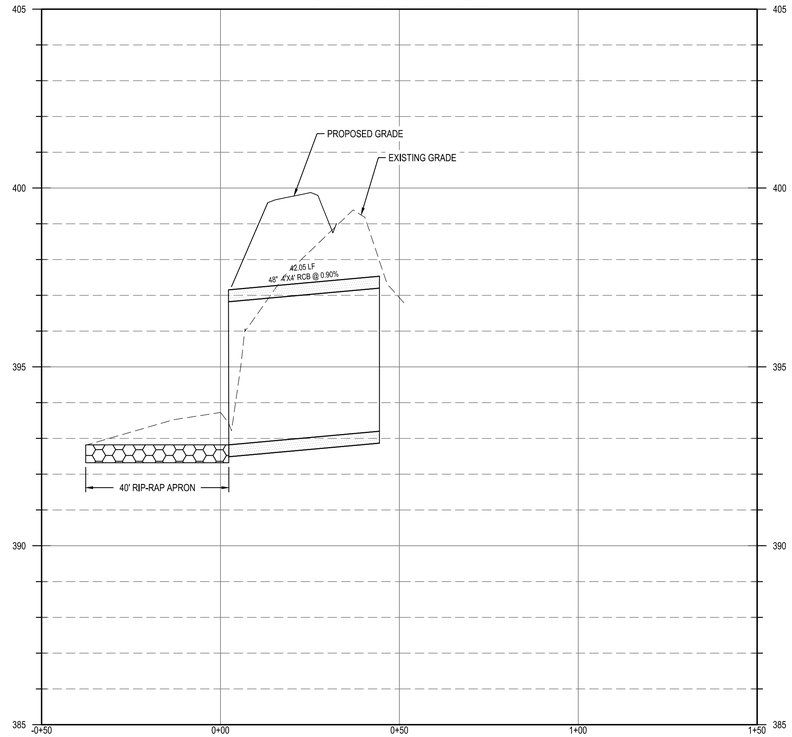

REV	DATE	DESCRIPTION
1	11/21/2023	PER TOWN OF ROLESVILLE COMMENT
2	10/02/2023	PER TOWN OF ROLESVILLE COMMENT
3	08/01/2023	PER TOWN OF ROLESVILLE COMMENT
4	06/01/2023	INITIAL SUBMITTAL

DESIGNED BY: DF/CD
DRAWN BY: DF/JWM
REVIEWED BY: DF

BGE
5440 WADE PARK BLVD, SUITE 102
RALEIGH, NC 27607
WWW.BGEINC.COM
NC LICENSE #C-4397

©2023

LENNAR CORPORATION
1100 PERIMETER PARK DRIVE, SUITE 112
MORRISVILLE / NORTH CAROLINA / 27560

PARKER RIDGE
82 SCHOOL STREET
ROLESVILLE / NORTH CAROLINA / 27571

CULVERT 4 PLAN

NORTH CAROLINA PROFESSIONAL ENGINEER DEBRA M. FERM 12-01-23

PRELIMINARY
NOT FOR CONSTRUCTION

FILE NUMBER: 8430-03
DATE: 11/21/2023
C7-7

811 Know what's below. Call before you dig.

G:\NC\A\Projects\Lennar\8430-03 - Lennar - School Street - Rolesville\03 - DWG\PlanSheets\On-Site\C5-4 - SWM-POND.dwg Layout: C7-7 CULVERT 4 PLAN Plotted: 12/1/2023 3:11:42 PM

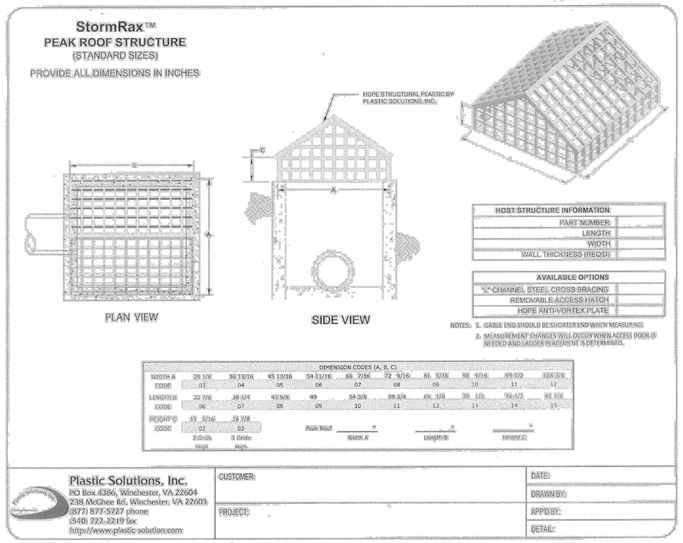

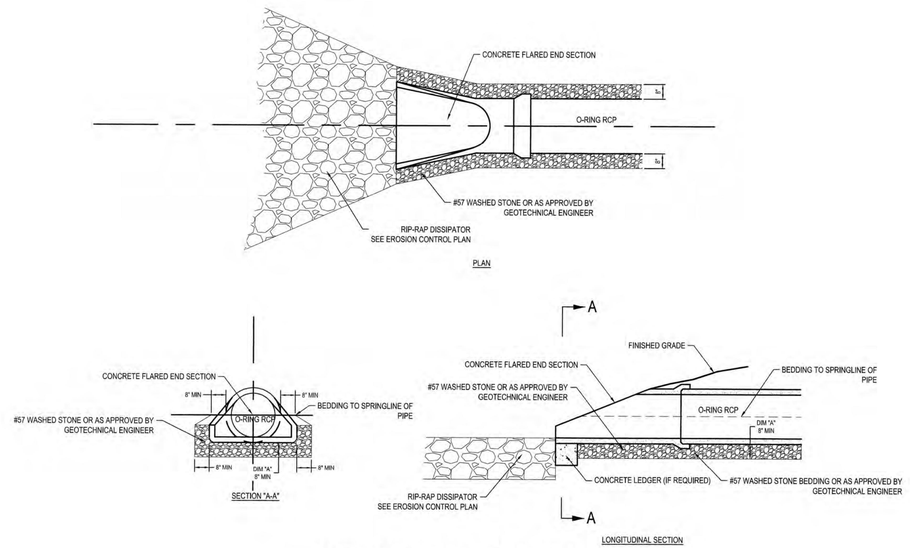

OUTLET PIPE FILTER DIAPHRAGM
OUTLET DETAIL (FLARED END SECTION)

NTS

Know what's below. Call before you dig.

REV	DATE	
1	06/01/2023	INITIAL SUBMITTAL
2	08/01/2023	PER TOWN OF ROLESVILLE COMMENT
3	10/02/2023	PER TOWN OF ROLESVILLE COMMENT
4	11/21/2023	PER TOWN OF ROLESVILLE COMMENT

DESIGNED BY: DF/CD
DRAWN BY: DF/JWM
REVIEWED BY: DF

BGE
5440 WADE PARK BLVD, SUITE 102
RALEIGH, NC 27607
WWW.BGEINC.COM
NC LICENSE #C-4397
©2023

LENNAR CORPORTAION
1100 PERIMETER PARK DRIVE, SUITE 112
MORRISVILLE / NORTH CAROLINA / 27560

PARKER RIDGE
82 SCHOOL STREET
ROLESVILLE / NORTH CAROLINA / 27571

SCM DETAILS

NORTH CAROLINA PROFESSIONAL ENGINEER DEBRA M. FERM 12-01-23
PRELIMINARY
NOT FOR CONSTRUCTION

FILE NUMBER: 8430-03
DATE: 11/21/2023
C7-8

G:\NCA\Projects\Lennar\8430-03 - Lennar - School Street - Rolesville\03 - DWG\PlanSheets\On-Site\C5-5 - STRM-DETL.dwg Layout: C7-8 SCM DETAILS Plotted: 12/1/2023 1:23:24 PM

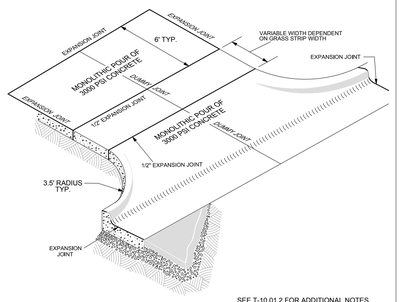

SEE T-10.01.2 FOR ADDITIONAL NOTES

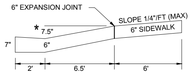

★ USE 6.5' WHEN DRIVEWAY IS USED IN LIEU OF A WHEELCHAIR RAMP TO ACCOMMODATE 12:1 MAXIMUM SLOPE (ADA COMPLIANT), SUCH AS IN A CUL-DE SAC.

SHEET 1 OF 2

CITY OF RALEIGH STANDARD DETAIL		
REVISIONS	DATE: 8/2020	NOT TO SCALE
	DRIVEWAY AND SIDEWALK DETAIL	
	T-10.01.1	

DRIVEWAY GRADES

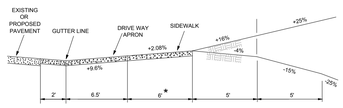

★ 5' FOR SENSITIVE AREA AVENUE AND SENSITIVE AREA RESIDENTIAL STREET

A. CURB & GUTTER , SIDEWALK SECTION

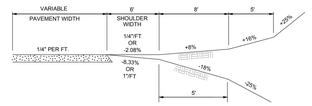

B. SHOULDER SECTION

NOTES:
IF THE SLOPE BETWEEN THE TOP OF CURB AND GUTTER AND A POINT 30 FEET FROM THE CURB AND GUTTER EXCEEDS 20%, THIS SLOPE SHALL BE ADJUSTED TO A MAXIMUM OF 8.33% (1"/FT) UP OR 4.17% (1/2" /FT) DOWN.

CITY OF RALEIGH STANDARD DETAIL		
REVISIONS	DATE: 8/2020	NOT TO SCALE
	DRIVEWAY GRADES	
	T-10.04	

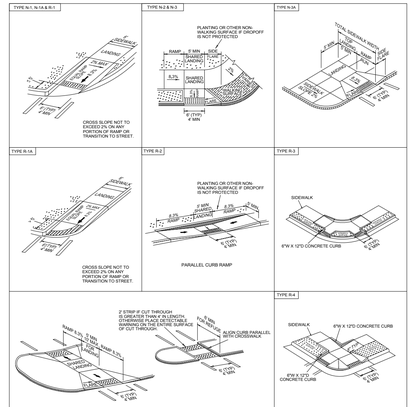

SHEET 1 OF 4

CITY OF RALEIGH STANDARD DETAIL		
REVISIONS	DATE: 8/2020	NOT TO SCALE
	DETECTABLE WARNING SURFACE PLACEMENT	
	T-20.04.1	

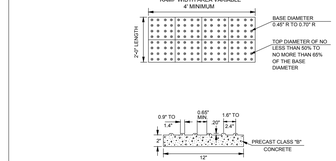

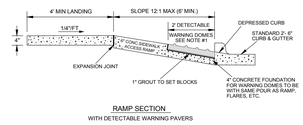

RAMP SECTION
WITH DETECTABLE WARNING PAVERS

NOTES:
1. DETECTABLE WARNING DOMES SHALL COVER 2'-0" LENGTH AND FULL WIDTH OF THE RAMP FLOOR AS SHOWN ON DETAIL. SIZE OF PAVER SHALL BE 1' X 1'.
2. THE COLOR FOR THE DETECTABLE WARNING AREA SHALL BE YELLOW FOR CONTRAST.

SHEET 2 OF 4

CITY OF RALEIGH STANDARD DETAIL		
REVISIONS	DATE: 8/2020	NOT TO SCALE
	DETECTABLE WARNING SURFACE PAVERS	
	T-20.04.2	

	11/21/2023	PER TOWN OF ROLESVILLE COMMENT
	10/02/2023	PER TOWN OF ROLESVILLE COMMENT
	08/01/2023	PER TOWN OF ROLESVILLE COMMENT
REV	06/01/2023	INITIAL SUBMITTAL

DESIGNED BY: DF/CD
DRAWN BY: DF/JWM
REVIEWED BY: DF

BGE
5440 WADE PARK BLVD, SUITE 102
RALEIGH NC 27607
WWW.BGEINC.COM
NC LICENSE #C-4397

©2023

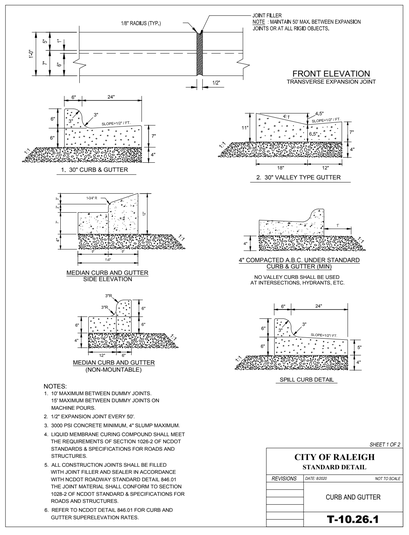

NOTES:
1. 10' MAXIMUM BETWEEN DUMMY JOINTS. 15' MAXIMUM BETWEEN DUMMY JOINTS ON MACHINE POURS.
2. 1/2" EXPANSION JOINT EVERY 50'.
3. 3000 PSI CONCRETE MINIMUM, 4" SLUMP MAXIMUM.
4. LIQUID MEMBRANE CURING COMPOUND SHALL MEET THE REQUIREMENTS OF SECTION 1026.2 OF NCDOT STANDARDS & SPECIFICATIONS FOR ROADS AND STRUCTURES.
5. ALL CONSTRUCTION JOINTS SHALL BE FILLED WITH JOINT FILLER AND SEALER IN ACCORDANCE WITH NCDOT ROADWAY STANDARD DETAIL 846.01. THE JOINT MATERIAL SHALL CONFORM TO SECTION 1028-2 OF NCDOT STANDARD & SPECIFICATIONS FOR ROADS AND STRUCTURES.
6. REFER TO NCDOT DETAIL 846.01 FOR CURB AND GUTTER SUPERELEVATION RATES.

SHEET 1 OF 2

CITY OF RALEIGH STANDARD DETAIL		
REVISIONS	DATE: 8/2020	NOT TO SCALE
	CURB AND GUTTER	
	T-10.26.1	

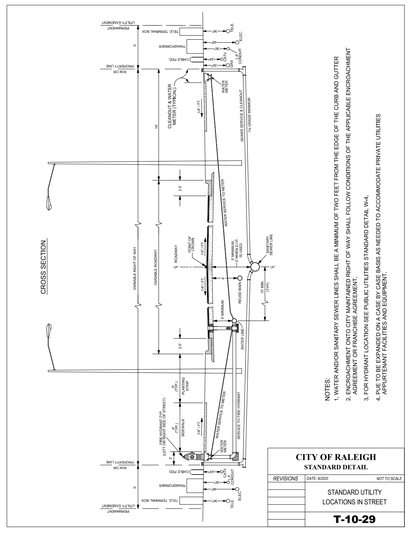
CROSS SECTION
CLEARANCE (LENGTH) MEETING TRAFFIC
CLEARANCE (LENGTH) WITH TRAFFIC
SIDEWALK
SHOULDER
CURB & GUTTER
GRADE BREAK
SHOULDER
SIDEWALK

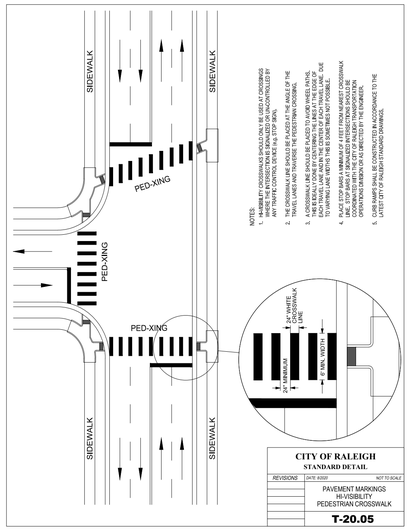

NOTES:
1. NUMBER OF CROSSWALK SHOULD ONLY BE USED AT CROSSINGS WHERE THE INTERSECTIONS SHOULD BE SIGNALIZED OR UNCONTROLLED BY STOP SIGNS ON THE SIDE STREET.
2. THE CROSSWALK LINE SHOULD BE PLACED AT THE ANGLE OF THE TRAVEL LANES AND TRAVERSE THE PEDESTRIAN CROSSING.
3. A CROSSWALK LINE SHOULD BE PLACED TO AVOID WHEEL PATHS. EACH TRAVEL LANE SHOULD BE CROSSED BY TWO LINES, ONE ON EACH SIDE OF THE CENTER OF EACH TRAVEL LANE. DUE TO THE HIGH VOLUME OF TRAFFIC, MULTIPLE LANE INTERSECTIONS SHOULD BE DESIGNED WITH PEDESTRIAN REFUGE AREAS WHERE PRACTICAL.
4. PLACE STOP BAR 6 MINIMUM OF 4 FEET FROM NEAREST CROSSWALK LINE. STOP BAR SET BACK DISTANCE FROM INTERSECTIONS SHOULD BE DESIGNED TO PROVIDE THE BEST POSSIBLE SIGHT DISTANCE FOR OPERATOR/DRIVER OF AN APPROACHING VEHICLE.
5. CROSSWALKS SHALL BE CONSTRUCTED PERPENDICULAR TO THE LATEST CITY OF RALEIGH STANDARD DRAWINGS.

CITY OF RALEIGH
STANDARD DETAIL

REVISIONS	DATE: 8/2020	NOT TO SCALE
	PAVEMENT MARKINGS HI-VISIBILITY PEDESTRIAN CROSSWALK	
	T-20.05	

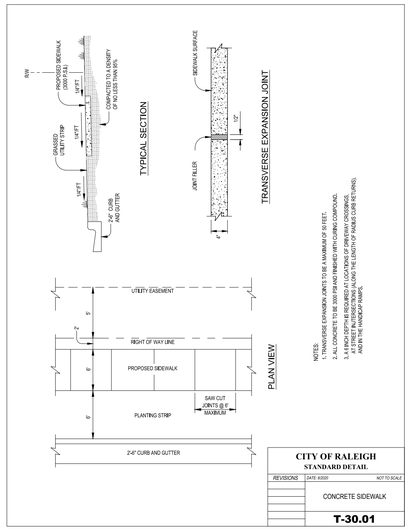

NOTES:
1. TRANSVERSE EXPANSION JOINTS TO BE A MAXIMUM OF 60 FEET.
2. ALL CONCRETE TO BE 3000 PSI AND FINISHED WITH CURING COMPOUND.
3. 4 INCH DEPTHS REQUIRED AT LOCATIONS OF DRIVEWAY CROSSINGS.
4. ALL SIDEWALKS SHALL BE CONSTRUCTED WITH A MAXIMUM 2% CROSS SLOPE INCLINING TOWARDS THE CURB AND/OR DRIVEWAYS.

CITY OF RALEIGH
STANDARD DETAIL

REVISIONS	DATE: 8/2020	NOT TO SCALE
	CONCRETE SIDEWALK	
	T-30.01	

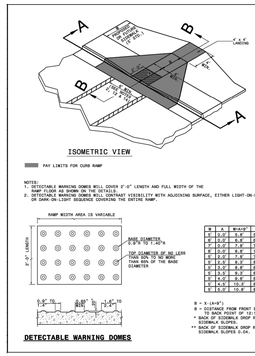

A	B=A+5"	X	B
4'-0"	5'-5"	1'-1"	5'-5"
4'-1"	5'-6"	1'-2"	5'-6"
4'-2"	5'-7"	1'-3"	5'-7"
4'-3"	5'-8"	1'-4"	5'-8"
4'-4"	5'-9"	1'-5"	5'-9"
4'-5"	5'-10"	1'-6"	5'-10"
4'-6"	5'-11"	1'-7"	5'-11"
4'-7"	6'-0"	1'-8"	6'-0"
4'-8"	6'-1"	1'-9"	6'-1"
4'-9"	6'-2"	1'-10"	6'-2"
4'-10"	6'-3"	1'-11"	6'-3"
4'-11"	6'-4"	2'-0"	6'-4"
5'-0"	6'-5"	2'-1"	6'-5"

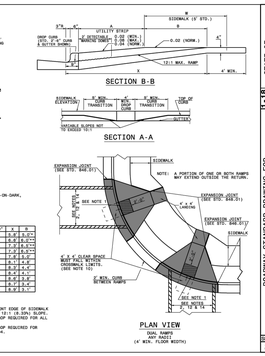

	11/21/2023	PER TOWN OF ROLESVILLE COMMENT
	10/02/2023	PER TOWN OF ROLESVILLE COMMENT
	08/01/2023	PER TOWN OF ROLESVILLE COMMENT
REV	06/01/2023	INITIAL SUBMITTAL

STATE OF NORTH CAROLINA DEPT. OF TRANSPORTATION DIVISION OF HIGHWAYS RALEIGH, N.C.

I-18

ROADWAY STANDARD DRAWING FOR
CURB RAMP
PROPOSED CURB AND GUTTER

SHEET 3 OF 4
848.05

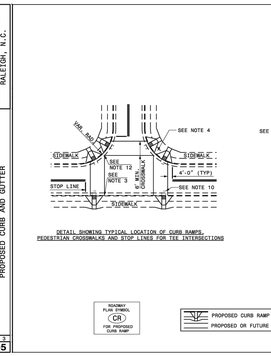

	11/21/2023	PER TOWN OF ROLESVILLE COMMENT
	10/02/2023	PER TOWN OF ROLESVILLE COMMENT
	08/01/2023	PER TOWN OF ROLESVILLE COMMENT
REV	06/01/2023	INITIAL SUBMITTAL

STATE OF NORTH CAROLINA DEPT. OF TRANSPORTATION DIVISION OF HIGHWAYS RALEIGH, N.C.

I-18

ROADWAY STANDARD DRAWING FOR
CURB RAMP
PROPOSED CURB AND GUTTER

SHEET 4 OF 4
848.05

DESIGNED BY: DF/CD
DRAWN BY: DF/JWM
REVIEWED BY: DF

BGE
5440 WADE PARK BLVD, SUITE 102
RALEIGH NC 27607
WWW.BGEINC.COM
NC LICENSE #C-4397

©2023

LENNAR CORPORATION
1100 PERIMETER PARK DRIVE, SUITE 112
MORRISVILLE / NORTH CAROLINA / 27560

PARKER RIDGE
82 SCHOOL STREET
ROLESVILLE / NORTH CAROLINA / 27571

SITE DETAILS (2 OF 3)

NOTES:
1. CONSTRUCT THE RAMP SURFACE TO BE STABLE, FIRM, AND SLIP RESISTANT. CONSTRUCT THE CURB RAMP TYPE AS SHOWN IN THE PAVEMENT MARKING PLANS OR AS DIRECTED BY THE ENGINEER.
2. LOCATE CURB RAMPS AND PLACE PEDESTRIAN CROSSWALK MARKINGS AS SHOWN IN THE PAVEMENT MARKING PLANS. WHEN FIELD ADJUSTMENTS REQUIRE MOVING CURB RAMPS OR MARKINGS AS SHOWN, CONTACT THE SIGNING AND DELINEATION UNIT OR LOCATE AS DIRECTED BY THE ENGINEER.
3. COORDINATE THE CURB RAMP AND THE PEDESTRIAN CROSSWALK MARKINGS SO A 4'x4' CLEAR SPACE AT THE BASE OF THE CURB RAMP WILL FALL WITHIN THE PEDESTRIAN CROSSWALK LINES.
4. SET BACK DISTANCE FROM INSIDE CROSSWALK MARKING TO NEAREST EDGE OF TRAVEL LANE IS 4' MINIMUM.
5. REFER TO THE PAVEMENT MARKING PLANS FOR STOP BAR LOCATIONS AT SIGNALIZED INTERSECTIONS. IF A PAVEMENT MARKING PLAN IS NOT PROVIDED, CONTACT THE SIGNAL DESIGN SECTION FOR THE STOP BAR LOCATIONS OR LOCATE AS DIRECTED BY THE ENGINEER.
6. TERMINATE PARKING A MINIMUM OF 20' BACK OF A PEDESTRIAN CROSSWALK.
7. CONSTRUCT CURB RAMPS A MINIMUM OF 4' WIDE.
8. CONSTRUCT THE RUNNING SLOPE OF THE RAMP 8.33% MAXIMUM.
9. ALLOWABLE CROSS SLOPE ON SIDEWALKS AND CURB RAMPS WILL BE 2% MAXIMUM.
10. CONSTRUCT THE SIDE FLARE SLOPE A MAXIMUM OF 10% MEASURED ALONG THE CURB LINE.
11. CONSTRUCT THE COUNTER SLOPE OF THE GUTTER OR STREET AT THE BASE OF THE CURB RAMP A MAXIMUM OF 5% AND MAINTAIN A SMOOTH TRANSITION.
12. CONSTRUCT LANDINGS FOR SIDEWALK A MINIMUM OF 4'x4' WITH A MAXIMUM SLOPE OF 2% IN ANY DIRECTION. CONSTRUCT LANDINGS FOR MEDIAN ISLANDS A MINIMUM OF 5'x5' WITH A MAXIMUM SLOPE OF 2% IN ANY DIRECTION.
13. TO USE A MEDIAN ISLAND AS A PEDESTRIAN REFUGE AREA, MEDIAN ISLANDS WILL BE A MINIMUM OF 6' WIDE. CONSTRUCT MEDIAN ISLANDS TO PROVIDE PASSAGE OVER OR THROUGHT THE ISLAND.
14. SMALL CHANNELIZATION ISLANDS THAT CAN NOT PROVIDE A 5'X5' LANDING AT THE TOP OF A RAMPS, WILL BE CUT THROUGH LEVEL WITH THE SURFACE STREET.
15. CURB RAMPS WITH RETURNED CURBS MAY BE USED ONLY WHERE PEDESTRIANS WOULD NOT NORMALLY WALK ACROSS THE RAMP. THE ADJACENT SURFACE IS PLANTING OR OTHER NON-WALKING SURFACE OR THE SIDE APPROACH IS SUBSTANTIALLY OBSTRUCTED.
16. PLACE A ½" EXPANSION JOINT WHERE THE CONCRETE CURB RAMP JOINS THE CURB AS SHOWN IN ROADWAY STANDARD DRAWING 848.01
17. PLACE ALL PEDESTRIAN PUSH BUTTON ACTUATORS AND CROSSING SIGNALS AS SHOWN IN THE PLANS OR AS SHOWN IN THE MUTCD.
18. CURB RAMPS THROUGH MEDIAN ISLANDS, SINGLE RAMPS AT DUAL CROSSWALKS OR LIMITED R/W SITUATIONS, WILL BE HANDLED BY SPECIAL DETAILS. CONTACT THE CONTRACT STANDARDS AND DEVELOPMENT UNIT FOR THE DETAILS OR FOR A SPECIAL DESIGN.

STATE OF NORTH CAROLINA DEPT. OF TRANSPORTATION DIVISION OF HIGHWAYS RALEIGH, N.C.

I-18

ROADWAY STANDARD DRAWING FOR
CURB RAMP
NOTES

SHEET 4 OF 4
848.05

CURB RAMP AND EXISTING SIDEWALK WITH GRASS STRIP



STATE OF NORTH CAROLINA DEPT. OF TRANSPORTATION DIVISION OF HIGHWAYS RALEIGH, N.C.

I-18

ROADWAY STANDARD DRAWING FOR
CURB RAMP
EXISTING CURB AND GUTTER

SHEET 4 OF 4
848.06

RETROFITTING DETECTABLE WARNING DOMES ONTO EXISTING CURB RAMP

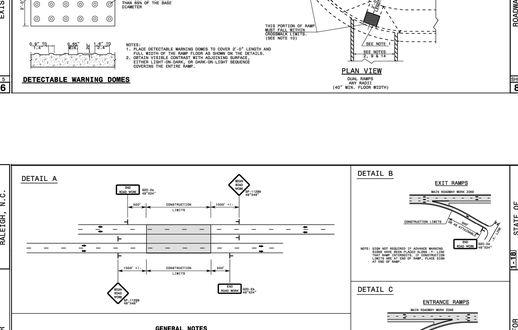

STATE OF NORTH CAROLINA DEPT. OF TRANSPORTATION DIVISION OF HIGHWAYS RALEIGH, N.C.

I-18

ROADWAY STANDARD DRAWING FOR
CURB RAMP
EXISTING CURB AND GUTTER

SHEET 3 OF 4
848.06

CURB RAMPS AND EXISTING SIDEWALK ADJACENT TO CURB

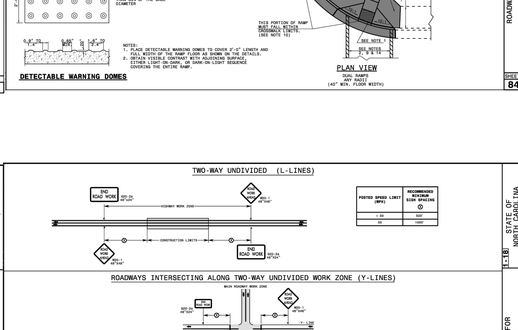

STATE OF NORTH CAROLINA DEPT. OF TRANSPORTATION DIVISION OF HIGHWAYS RALEIGH, N.C.

I-18

ROADWAY STANDARD DRAWING FOR
CURB RAMP
EXISTING CURB AND GUTTER

SHEET 2 OF 4
848.06

CURB RAMPS AND EXISTING SIDEWALK

RESURFACING PROJECTS

PROPOSED CURB RAMP W/ LANDING FOR RESURFACING PROJECTS
EXISTING SIDEWALK

ALLOWABLE LOCATIONS
DUAL RAMP RADII.....ANY

STATE OF NORTH CAROLINA DEPT. OF TRANSPORTATION DIVISION OF HIGHWAYS RALEIGH, N.C.

I-18

ROADWAY STANDARD DRAWING FOR
CURB RAMP
EXISTING CURB AND GUTTER

SHEET 4 OF 4
848.06

CURB RAMP AND EXISTING SIDEWALK

NOTES:
1. CONSTRUCT THE RAMP SURFACE TO BE STABLE, FIRM, AND SLIP RESISTANT. CONSTRUCT THE CURB RAMP TYPE AS SHOWN IN THE PAVEMENT MARKING PLANS OR AS DIRECTED BY THE ENGINEER.
2. LOCATE CURB RAMPS AND PLACE PEDESTRIAN CROSSWALK MARKINGS AS SHOWN IN THE PAVEMENT MARKING PLANS. WHEN FIELD ADJUSTMENTS REQUIRE MOVING CURB RAMPS OR MARKINGS AS SHOWN, CONTACT THE SIGNING AND DELINEATION UNIT OR LOCATE AS DIRECTED BY THE ENGINEER.
3. COORDINATE THE CURB RAMP AND THE PEDESTRIAN CROSSWALK MARKINGS SO A 4'x4' CLEAR SPACE AT THE BASE OF THE CURB RAMP WILL FALL WITHIN THE PEDESTRIAN CROSSWALK LINES.
4. SET BACK DISTANCE FROM INSIDE CROSSWALK MARKING TO NEAREST EDGE OF TRAVEL LANE IS 4' MINIMUM.
5. REFER TO THE PAVEMENT MARKING PLANS FOR STOP BAR LOCATIONS AT SIGNALIZED INTERSECTIONS. IF A PAVEMENT MARKING PLAN IS NOT PROVIDED, CONTACT THE SIGNAL DESIGN SECTION FOR THE STOP BAR LOCATIONS OR LOCATE AS DIRECTED BY THE ENGINEER.
6. TERMINATE PARKING A MINIMUM OF 20' BACK OF A PEDESTRIAN CROSSWALK.
7. CONSTRUCT CURB RAMPS A MINIMUM OF 4' WIDE.
8. CONSTRUCT THE RUNNING SLOPE OF THE RAMP 8.33% MAXIMUM.
9. ALLOWABLE CROSS SLOPE ON SIDEWALKS AND CURB RAMPS WILL BE 2% MAXIMUM.
10. CONSTRUCT THE SIDE FLARE SLOPE A MAXIMUM OF 10% MEASURED ALONG THE CURB LINE.
11. CONSTRUCT THE COUNTER SLOPE OF THE GUTTER OR STREET AT THE BASE OF THE CURB RAMP A MAXIMUM OF 5% AND MAINTAIN A SMOOTH TRANSITION.
12. CONSTRUCT LANDINGS FOR SIDEWALK A MINIMUM OF 4'x4' WITH A MAXIMUM SLOPE OF 2% IN ANY DIRECTION. CONSTRUCT LANDINGS FOR MEDIAN ISLANDS A MINIMUM OF 5'x5' WITH A MAXIMUM SLOPE OF 2% IN ANY DIRECTION.
13. TO USE A MEDIAN ISLAND AS A PEDESTRIAN REFUGE AREA, MEDIAN ISLANDS WILL BE A MINIMUM OF 6' WIDE. CONSTRUCT MEDIAN ISLANDS TO PROVIDE PASSAGE OVER OR THROUGHT THE ISLAND.
14. SMALL CHANNELIZATION ISLANDS THAT CAN NOT PROVIDE A 5'X5' LANDING AT THE TOP OF A RAMPS, WILL BE CUT THROUGH LEVEL WITH THE SURFACE STREET.
15. CURB RAMPS WITH RETURNED CURBS MAY BE USED ONLY WHERE PEDESTRIANS WOULD NOT NORMALLY WALK ACROSS THE RAMP. THE ADJACENT SURFACE IS PLANTING OR OTHER NON-WALKING SURFACE OR THE SIDE APPROACH IS SUBSTANTIALLY OBSTRUCTED.
16. PLACE A ½" EXPANSION JOINT WHERE THE CONCRETE CURB RAMP JOINS THE CURB AS SHOWN IN ROADWAY STANDARD DRAWING 848.01
17. PLACE ALL PEDESTRIAN PUSH BUTTON ACTUATORS AND CROSSING SIGNALS AS SHOWN IN THE PLANS OR AS SHOWN IN THE MUTCD.
18. CURB RAMPS THROUGH MEDIAN ISLANDS, SINGLE RAMPS AT DUAL CROSSWALKS OR LIMITED R/W SITUATIONS, WILL BE HANDLED BY SPECIAL DETAILS. CONTACT THE CONTRACT STANDARDS AND DEVELOPMENT UNIT FOR THE DETAILS OR FOR A SPECIAL DESIGN.

STATE OF NORTH CAROLINA DEPT. OF TRANSPORTATION DIVISION OF HIGHWAYS RALEIGH, N.C.

I-18

ROADWAY STANDARD DRAWING FOR
CURB RAMP
EXISTING CURB AND GUTTER

SHEET 4 OF 4
848.06

GENERAL NOTES

1- DO NOT INSTALL ADVANCE WARNING SIGNS MORE THAN 3 DAYS PRIOR TO BEGINNING OF WORK UNLESS COVERED.
2- SIGNS SHOWN ARE REQUIRED FOR WORK ZONES THAT WILL REMAIN IN EFFECT LONGER THAN 3 CONSECUTIVE DAYS.
3- ALL SIGN SPACING DIMENSIONS ARE APPROXIMATE, FIELD ADJUST AS NECESSARY OR AS DIRECTED.
4- ERECT SIGNS PER RSD. 1110.01. PAYMENT FOR WOOD POSTS, SLB STEEL U-CHANNEL AND SQUARE STEEL TUBING POSTS WITH SIGNS WILL BE MADE ACCORDING TO STANDARD SPECIFICATIONS FOR WORK ZONE SIGNS.
5- WHEN NECESSARY, USE SPLICING IN ACCORDANCE WITH RSD. 1110.01.
6- DO NOT BACK BRACE SIGN SUPPORTS.
7- TWO-WAY UNDIVIDED ADVANCE WARNING SIGN CONFIGURATION MAY BE USED ON URBAN MULTI-LANE FACILITIES WHERE CONDITIONS LIMIT THE USE OF DUAL MOUNTED SIGNS AS DETERMINED BY THE ENGINEER.

LEGEND
I-STATIONARY SIGN
=DIRECTION OF TRAFFIC FLOW

STATE OF NORTH CAROLINA DEPT. OF TRANSPORTATION DIVISION OF HIGHWAYS RALEIGH, N.C.

I-18

ROADWAY STANDARD DRAWING FOR
WORK ZONE ADVANCE WARNING SIGNS FOR 55 MPH FACILITIES
VI

SHEET 2 OF 3
1101.01

GENERAL NOTES

1- DO NOT INSTALL ADVANCE WARNING SIGNS MORE THAN 3 DAYS PRIOR TO BEGINNING OF WORK UNLESS COVERED.
2- SIGNS SHOWN ARE REQUIRED FOR WORK ZONES THAT WILL REMAIN IN EFFECT LONGER THAN 3 CONSECUTIVE DAYS.
3- ALL SIGN SPACING DIMENSIONS ARE APPROXIMATE, FIELD ADJUST AS NECESSARY OR AS DIRECTED.
4- ERECT SIGNS PER RSD 1110.01. PAYMENT FOR WOOD POSTS, SLB STEEL U-CHANNEL AND SQUARE STEEL TUBING POSTS WITH SIGNS WILL BE MADE ACCORDING TO STANDARD SPECIFICATIONS FOR WORK ZONE SIGNS.
5- WHEN NECESSARY, USE SPLICING IN ACCORDANCE WITH RSD. 1110.01.
6- DO NOT BACK BRACE SIGN SUPPORTS.

LEGEND
I-STATIONARY SIGN
=DIRECTION OF TRAFFIC FLOW

STATE OF NORTH CAROLINA DEPT. OF TRANSPORTATION DIVISION OF HIGHWAYS RALEIGH, N.C.

I-18

ROADWAY STANDARD DRAWING FOR
WORK ZONE ADVANCE WARNING SIGNS FOR TWO-WAY UNDIVIDED FACILITIES

SHEET 3 OF 3
1101.01

PRELIMINARY
NORTH CAROLINA PROFESSIONAL
ENGINEER
DEBRA M. FIERRO
12-01-23
NOT FOR CONSTRUCTION

FILE NUMBER: 8430-03
DATE: 11/21/2023
C8-1

811 Know what's below. Call before you dig.

G:\NCA\Projects\Lennar\8430-03 - Lennar - School Street - Rolesville\03 - DWG\PlanSheets\On-Site\C8-0 - SITE-DETL.dwg Layout: C8-1 SITE DETAILS (2 OF 3) Plotted: 12/1/2023 1:23:49 PM

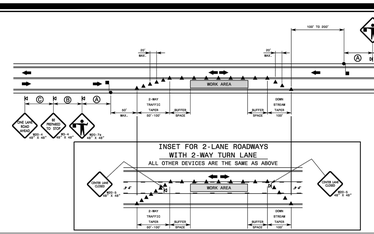

GENERAL NOTES FOR FLAGGING OPERATIONS

1- REFER TO RDD 1101.01, SHEETS 1 & 2, FOR 'L' DISTANCE AND SIGN SPACING.
2- INSTALL CONE CLOSURES WITH THE TRAFFIC FLOW, BEGINNING WITH DEVICES ON THE UPSTREAM SIDE OF TRAFFIC.
3- REMOVE CONE CLOSURES AGAINST THE TRAFFIC FLOW, BEGINNING WITH DEVICES ON THE DOWNSTREAM SIDE OF TRAFFIC.
4- PLACE CONES ALONG THE WORK AREA AT THE MAXIMUM SPACING EQUAL IN FEET TO 2 TIMES THE POSTED SPEED LIMIT.
5- EXTEND LANE CLOSURES ALL THE BUFFER SPACE SUCH THAT STOPPING SIGHT DISTANCE IS PROVIDED TO THE FLAGGER (SEE RDD 1101.01, SHEET 2).
6- DO NOT STOP TRAFFIC IN ANY ONE DIRECTION FOR MORE THAN 5 MINUTES AT A TIME.
7- SIGNS OR PICKING DRUMS MAY BE USED IN LIEU OF CONES. REFER TO RDD. 1180.01 FOR SIGN AND DRUM DETAILS.
8- USE FLAGGERS TO CONTROL TRAFFIC AT INTERSECTIONS WHERE THE LANE CLOSURE BEGINS (WHERE FLAGGER LOCATION 'A' ACCOMMODATES WITH FLAGGER BEING USED, RDD 725) OR WHERE THE LANE CLOSURE ENDS (WHERE FLAGGER LOCATION 'B' ACCOMMODATES FLAGGER BEING USED TO DIRECT TRAFFIC INTO THE FINAL MERGE AND LANE ASSIGNMENT).
9- REFER TO THE CURRENT MUTCD FOR FLAGGER CONTROL, REQUIREMENTS, AND PROCEDURES.
10- DO NOT CLOSED A LANE DURING LUNCH UNLESS OTHERWISE SHOWN IN THE TMP OR AS DIRECTED BY THE ENGINEER.
11- IF VEHICLE QUEUES WILL REACH WITHIN 15' OF EITHER SIDE OF ACTIVE BUILDING TRADE, DRIVEWAY, OR INTERSECTING STREET, THE CONTRACTOR SHALL IMPLEMENT TRAFFIC CONTROL MEASURES AS DIRECTED BY THE ENGINEER. PROVIDE SPOTTER OR FLAGGER EVEN IF AUTOMATED WARNING MEASURES ALREADY EXIST.

GENERAL NOTES FOR PILOT CAR OPERATIONS

1- USE PILOT CARS WHEN DIRECTED BY THE ENGINEER.
2- IF ROADWAY WIDTH IS LESS THAN 40 FEET (TOP TO TOP), CONES MAY NOT BE REQUIRED. IF ROADWAY WIDTH IS 40 FEET OR MORE, PLACE CONES ON THE SHOULDER. CONES MAY BE PLACED ALONG THE WORK AREA IF DEEMED A PILOT CAR.
3- CONES ARE ALWAYS REQUIRED IN THE UPSTREAM AND DOWNSTREAM TAPERS.
4- MOUNT SIGN SUCH THAT "PILOT CAR FOLLOW ME" AT A CONSPICUOUS POSITION ON THE REAR OF THE PILOT VEHICLE.
5- DO NOT INSTALL MORE THAN ONE (1) STOP/SLOW PADDLE SIGN.
6- ADJUST RESIDENTIAL AND BUSINESS DRIVEWAYS WITHIN THE LANE CLOSURE TAPER TO THE END OF THE LANE CLOSURE.
7- ADVISE RESIDENTS AND BUSINESSES WITHIN THE LANE CLOSURE THAT THEY MAY NOT BE ABLE TO ENTER OR EXIT DURING PILOT CAR OPERATIONS.

LEGEND
- FLAGGER
- CONE
- PORTABLE SIGN
- DIRECTION OF TRAFFIC FLOW

STATE OF NORTH CAROLINA DEPT. OF TRANSPORTATION DIVISION OF HIGHWAYS RALEIGH, N.C.

ROADWAY STANDARD DRAWING FOR **TEMPORARY LANE CLOSURES** 2-LANE, 2-WAY ROADWAY - 1 LANE CLOSED

SHEET 1 OF 14 — **1101.02**

CONTINUOUS LINES

EDGE LINE — 4"/8" — YELLOW OR WHITE
LANE LINE — 4"/8" — WHITE
CENTER LINE — 4"/8" — YELLOW
GORE LINE — 8"/12" — WHITE
DIAGONAL LINE — 12" 45 MPH OR WIDER; 8" LESS THAN 45 MPH — YELLOW OR WHITE
CROSSWALK LINE — 8" TRANSVERSE; 24" LONGITUDINAL — WHITE
RxR LINE — 18" — WHITE
STOP OR TRANSVERSE BAR — 24" — WHITE

10'-30'/SP SKIP LINE

UNLESS OTHERWISE SHOWN, USE 10'-10'/SP SKIPS FOR SKIP LANE LINES AND SKIP-DASHED LINES.

10' – 30' — 4"/8" — YELLOW OR WHITE

2'-6'/SP WINI-SKIP LINE

UNLESS OTHERWISE SHOWN, USE 2'-6'/SP WINI-SKIPS FOR WINI-SKIP LANE LINES AND LINE EXTENDING THROUGH INTERSECTIONS AND WINI-SKIPS USED FOR BICYCLE LANE LINES.

2' – 6' — 4"/8" — YELLOW OR WHITE

3'-3'/SP MINI-SKIP LINE

UNLESS OTHERWISE SHOWN, USE 3'-3'/SP MINI-SKIPS FOR THE WHITE EDGE LINE DISTANCING AT INGRESS/EGRESS.

3' – 3' — 8"/12" — WHITE

3'-9'/SP MINI-SKIP LINE

UNLESS OTHERWISE SHOWN, USE 3'-9'/SP MINI-SKIPS FOR MINI-SKIP LANE LINES AND LINE EXTENDING THROUGH TAPERS.

3' – 9' — 4"/8" — WHITE

GENERAL NOTES:
1- USE 6" LANE, EDGE, AND CENTER LINES ON ALL FULL CONTROL OF ACCESS FACILITIES AND OTHER ROUTES AS DIRECTED BY THE ENGINEER.
2- LANE LINES INDICATED AS "WIDE" ON THE ROADWAY STANDARD DRAWINGS SHALL BE AT LEAST TWICE THE WIDTH OF THE NORMAL LINE.
3- GORE LINES SHALL BE TWICE THE WIDTH OF THE NORMAL LINE.

STATE OF NORTH CAROLINA DEPT. OF TRANSPORTATION DIVISION OF HIGHWAYS RALEIGH, N.C.

ROADWAY STANDARD DRAWING FOR **PAVEMENT MARKINGS** LINE TYPES AND OFFSETS

SHEET 1 OF 2 — **1205.01**

EDGE LINE OFFSET DETAIL

CENTER LINE OFFSET DETAIL

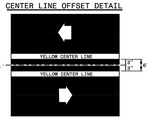

LANE LINE OFFSET DETAIL

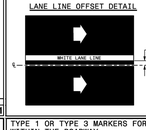

TABLE 1
EDGE LINE OFFSETS FOR 2-LANE, 2-WAY ROADWAYS WITH UN-PAVED SHOULDERS

WIDTH (IN) OF MIN. TRAVEL PAVEMENT	EDGE LINE OFFSET FROM E.O.T.	MINIMUM LANE WIDTH (IN)
18' – 19'	3"	9' – 9"
19'	4"	9'
20'	6"	9.5'
21'	8"	10'
22'	10"	10'
23'	10"	10.5'
24'	1'	11'
26'	2'	11'
28'	3'	12'
30'	3'	12'
32'	4'	12'

LEGEND
W = WIDTH OF TRAVEL LANE
E.O.T.= EDGE OF TRAVEL
DIRECTION OF TRAFFIC FLOW

TWO-WAY UNDIVIDED ROADWAY

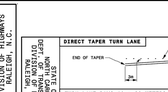

TWO-WAY UNDIVIDED ROADWAY WITH TWO-WAY LEFT TURN LANE

MULTI-LANE ROADWAY

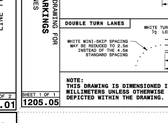

STATE OF NORTH CAROLINA DEPT. OF TRANSPORTATION DIVISION OF HIGHWAYS RALEIGH, N.C.

ROADWAY STANDARD DRAWING FOR **PAVEMENT MARKINGS** LINE TYPES AND OFFSETS

SHEET 2 OF 2 — **1205.01**

DIRECT TAPER TURN LANE

TURN LANE BAYS < 50 METERS

TURN LANE BAYS 50 - 80 METERS

TURN LANE BAYS 80 METERS OR GREATER

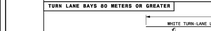

LEFT TURN LANE DEVELOPED FROM 2-WAY TURN LANE

DOUBLE TURN LANES

NOTE:
THIS DRAWING IS DIMENSIONED IN MILLIMETERS UNLESS OTHERWISE REPICTED WITHIN THE DRAWING.

LEGEND
PAVEMENT MARKING SYMBOL

GENERAL NOTES
1- APPLY ALL TURN LANE MARKINGS AS SHOWN FOR RIGHT & LEFT TURN LANES.
2- THE NUMBER OF ARROWS SHOWN IS THE MINIMUM REQUIRED. USE ADDITIONAL ARROWS AS DETERMINED BY THE ENGINEER.

STATE OF NORTH CAROLINA DEPT. OF TRANSPORTATION DIVISION OF HIGHWAYS RALEIGH, N.C.

ROADWAY STANDARD DRAWING FOR **PAVEMENT MARKINGS** TURN LANES

SHEET 1 OF 1 — **1205.05**

CROSSWALK PLACEMENT GUIDANCE

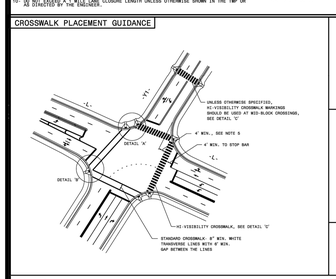

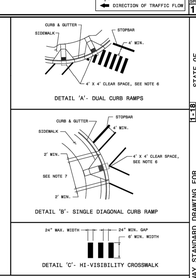

GENERAL NOTES:
1- USE THE DETAILS ABOVE AND THE FOLLOWING NOTES FOR GUIDANCE IN PLACING CROSSWALK MARKINGS. REFER TO NCDOT ROADWAY STANDARD DRAWINGS, MUTCD AND ADA STANDARDS FOR ADDITIONAL GUIDANCE.
2- THE LOCATION AND TYPE OF CROSSWALK MARKING SHOWN ON THE ABOVE DETAILS ARE FOR REFERENCE ONLY. LOCATE CROSSWALK MARKINGS AS SHOWN ON THE PROJECT DETAIL SHEETS OR AS DIRECTED BY THE ENGINEER. THE CROSSWALK MARKING TYPE, STANDARD OR HI-VISIBILITY, SHALL BE INSTALLED AS SPECIFIED ON THE PROJECT DETAIL SHEETS OR AS DIRECTED BY THE ENGINEER.
3- THE STANDARD CROSSWALK IS TWO WHITE 6" MIN. TRANSVERSE LINES WITH A 6" MIN. GAP BETWEEN THE LINES. THE HI-VISIBILITY CROSSWALK IS WHITE 24" MIN. LONGITUDINAL LINES WITH 24" MIN. GAPS BETWEEN LINES, SEE DETAIL 'C'. HI-VISIBILITY CROSSWALKS SHOULD BE A MINIMUM OF 6' WIDE. CURB RAMPS SHALL BE WHOLLY CONTAINED WITHIN THE MARKINGS, EXCLUDING ANY FLARES.
4- STOP BARS SHOULD BE PLACED A 4' MIN. IN ADVANCE OF NEAREST CROSSWALK LINE.
5- SET BACK DISTANCE FROM INSIDE CROSSWALK MARKING TO NEAREST EDGE OF TRAVEL IS 4' MIN.
6- BEYOND THE BOTTOM GRADE BREAK, A CLEAR SPACE OF 4' X 4' MIN. SHALL BE PROVIDED WITHIN THE MARKINGS.
7- SINGLE DIAGONAL CURB RAMPS WITH FLARED SIDES SHALL HAVE A MINIMUM OF CURB 6' MIN. LONG LOCATED ON EACH SIDE OF THE CURB RAMP AND WITHIN THE MARKED CROSSING. SEE DETAIL 'B'.
8- CURB RAMPS SHALL BE CONSTRUCTED IN ACCORDANCE TO THE LATEST NCDOT ROADWAY STANDARD DRAWINGS. CURB RAMPS THROUGH MEDIAN ISLANDS, SINGLE RAMPS AT DUAL CROSSWALKS OR LIMITED R/W SITUATIONS, WILL BE HANDLED BY SPECIAL DETAILS. CONTACT THE CONTRACT STANDARDS AND DEVELOPMENT UNIT FOR DETAILS OR A SPECIAL DESIGN.

STATE OF NORTH CAROLINA DEPT. OF TRANSPORTATION DIVISION OF HIGHWAYS RALEIGH, N.C.

ROADWAY STANDARD DRAWING FOR **PAVEMENT MARKINGS** PEDESTRIAN CROSSWALKS

SHEET 1 OF 1 — **1205.07**

TYPE I OBJECT MARKERS

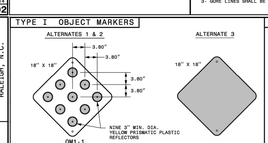

OM1-1 — REFLECTORS ON YELLOW BACKGROUND
OM1-2 — REFLECTORS ON BLACK BACKGROUND
OM1-3 — GRADE C YELLOW RETROREFLECTIVE SHEETING

NOTES:
1- MATERIAL: .125" ALUMINUM PANEL.

TYPE 2 OBJECT MARKERS

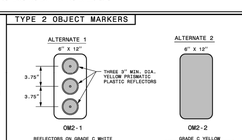

OM2-1 — REFLECTORS ON GRADE C WHITE RETROREFLECTIVE SHEETING
OM2-2 — GRADE C YELLOW RETROREFLECTIVE SHEETING

NOTES:
1- MATERIAL: .125" ALUMINUM PANEL.

TYPE 3 OBJECT MARKERS

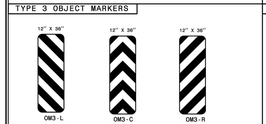

OM3-L — OM3-C — OM3-R

NOTES:
1- GRADE C YELLOW RETROFLECTIVE SHEETING WITH ALTERNATING BLACK AND YELLOW STRIPES.
2- STRIPED SLOPE DOWNWARD AT 45 DEGREES TOWARD THE SIDE OF THE OBSTRUCTION WHICH TRAFFIC IS TO PASS.
3- MATERIAL: .125" ALUMINUM PANEL.

TYPE 4 OBJECT MARKERS(END OF ROAD)

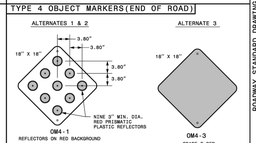

OM4-1 — REFLECTORS ON BLACK BACKGROUND
OM4-2 — REFLECTORS ON BLACK BACKGROUND
OM4-3 — GRADE C RED RETROREFLECTIVE SHEETING

NOTES:
1- MATERIAL: .125" ALUMINUM PANEL.

STATE OF NORTH CAROLINA DEPT. OF TRANSPORTATION DIVISION OF HIGHWAYS RALEIGH, N.C.

ROADWAY STANDARD DRAWING FOR **OBJECT MARKERS** TYPES

SHEET 1 OF 1 — **1264.01**

TYPE 1 OR TYPE 3 MARKERS FOR OBSTRUCTIONS WITHIN THE ROADWAY

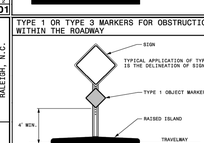

TYPE 4 MARKERS FOR END OF ROADWAY

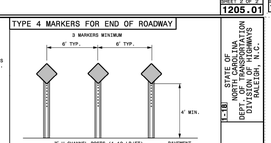

TYPE 2 OR TYPE 3 MARKERS FOR OBSTRUCTIONS ADJACENT TO THE ROADWAY

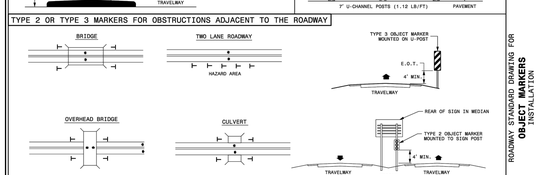

TYPICAL APPLICATIONS OF TYPE 2 OR TYPE 3 OBJECT MARKERS INCLUDES DELINEATION OF BRIDGE PIERS, HEADWALLS, CULVERTS, MEDIAN NOSES, AND OTHER OBSTRUCTIONS ADJACENT TO OR OTHER UNDESIRABLE CONDITIONS WHEN QUADRAIL OR OTHER ROADSIDE PROTECTION IS NOT IN PLACE.

LEGEND
OBJECT MARKER
DIRECTION OF TRAFFIC FLOW

STATE OF NORTH CAROLINA DEPT. OF TRANSPORTATION DIVISION OF HIGHWAYS RALEIGH, N.C.

ROADWAY STANDARD DRAWING FOR **OBJECT MARKERS** INSTALLATION

SHEET 1 OF 1 — **1264.02**

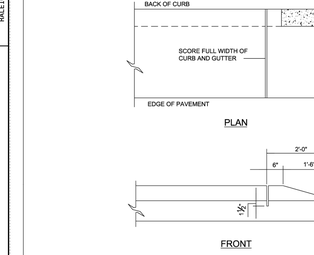

CITY OF RALEIGH
STANDARD DETAIL

REVISIONS	DATE ADDED	NOT TO SCALE
		STANDARD METHOD OF ENDING CURB AND GUTTER
		T-10.25

LENNAR CORPORATION
1100 PERIMETER PARK DRIVE, SUITE 112
MORRISVILLE / NORTH CAROLINA / 27560

BGE
5440 WADE PARK BLVD, SUITE 102
RALEIGH,NC 27607
WWW.BGEINC.COM
NC LICENSE #C-4397

©2023

PARKER RIDGE
82 SCHOOL STREET
ROLESVILLE / NORTH CAROLINA / 27571

SITE DETAILS (3 OF 3)

REV	DATE	DESCRIPTION
1	06/01/2023	INITIAL SUBMITTAL
2	08/01/2023	PER TOWN OF ROLESVILLE COMMENT
3	10/02/2023	PER TOWN OF ROLESVILLE COMMENT
4	11/21/2023	PER TOWN OF ROLESVILLE COMMENT

DESIGNED BY: DF/CD
DRAWN BY: DF/JWM
REVIEWED BY: DF

NORTH CAROLINA PROFESSIONAL ENGINEER DEBRA M. FERN SEAL 049571
PRELIMINARY
12-01-23
NOT FOR CONSTRUCTION

FILE NUMBER: 8430-03
DATE: 11/21/2023

C8-2

811 Know what's below. Call before you dig.

G:\NCAI\Projects\Lennar\8430-03 - Lennar - School Street - Rolesville\03 - DWG\PlanSheets\On-Site\C8-0 - SITE-DETL.dwg Layout: C8-2 SITE DETAILS (3 OF 3) Plotted: 12/1/2023 1:23:53 PM

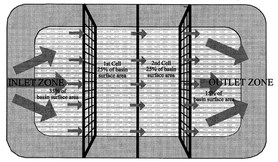

PLAN VIEW

NOTES:
1. BAFFLE MATERIAL SHOULD BE SECURED AT THE BOTTOM AND SIDES USING STAPLES OR BY TRENCHING AS FOR SILT FENCE.
2. MOST OF THE SEDIMENT WILL ACCUMULATE IN THE 1ST BAY, WHICH SHOULD BE READILY ACCESSIBLE FOR MAINTENANCE.
3. PROVIDE 3 BAFFLES (USE TWO IF LESS THAN 20 FEET IN LENGTH). PROVIDE 5 BAFFLES FOR DRAINAGE AREAS GREATER THAN 10 ACRES.
4. BAFFLE SHALL BE 700 G/M2 COIR EROSION BLANKET.
5. TOPS OF BAFFLES SHOULD BE 2 INCHES LOWER THAN THE TOP OF THE BERMS
6. INSPECT BAFFLES FOR REPAIR ONCE A WEEK AND AFTER EACH RAINFALL

CROSS SECTION

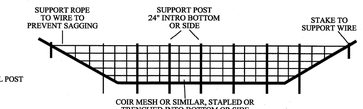

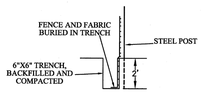

SECTION VIEW AT OPENING

EFFECTIVE: 01/31/08

STANDARD BAFFLES DETAIL

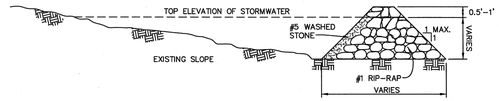

SIDE VIEW

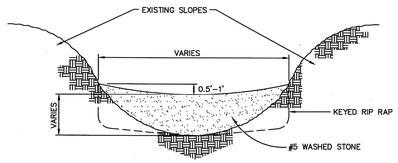

FRONT VIEW

CONSTRUCTION NOTES:

HEIGHT & WIDTH DETERMINED BY EXISTING TOPOGRAPHY AND SEDIMENT STORAGE REQUIRED.

KEY RIP RAP INTO THE DAM FOR STABILIZATION.

STEP SEQUENCE

NOTE: REMOVE SEDIMENT ACCUMULATION FROM BEHIND CHECK DAMS TO PREVENT DAMAGE TO CHANNEL VEGETATION. FLOW SHOULD BE MAINTAINED THROUGH THE DAM.

EFFECTIVE: 01/31/08

STANDARD CHECK DAM

NOTES:

1. DIVERSION TO BE USED UPSLOPE OF A CONSTRUCTION SITE TO PREVENT STORM RUNOFF FROM ENTERING THE DISTURBED AREA.
2. IMMEDIATELY LINE AND STABILIZE BEFORE ANY DOWNSLOPE GRADING BEGINS (STABILIZATION MUST OCCUR BEFORE ISSUANCE OF A CERTIFICATE OF COMPLIANCE). STABILIZATION METHOD IS BASED ON VELOCITY OF OFFSITE DRAINAGE.
3. DIVERSIONS SHOULD ONLY BE USED FOR DRAINAGES 5 ACRES OR LESS.
4. ANY SEDIMENT LADEN WATER PRIOR TO STABILIZATION OF THE DIVERSION MUST BE DIVERTED INTO AN APPROVED EROSION AND SEDIMENT CONTROL BMP. CLEAN WATER SHOULD EMPTY INTO AN APPROVED OUTLET DEVICE.

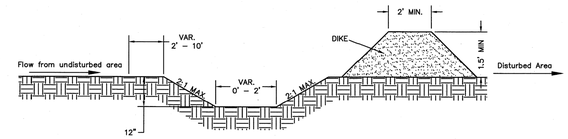

CROSS SECTIONAL VIEW

EFFECTIVE: 01/31/08

STANDARD CLEAN WATER DIVERSION

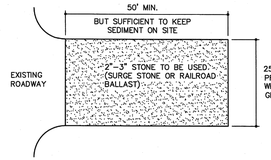

PLAN VIEW

NOTES:

1. PUT SILT FENCE OR TREE PROTECTION FENCE UP TO ENSURE CONSTRUCTION ENTRANCE IS USED.
2. IF CONSTRUCTION ON THE SITES ARE SUCH THAT THE MUD IS NOT REMOVED BY THE VEHICLE TRAVELING OVER THE STONE, THEN THE TIRES OF THE VEHICLES MUST BE WASHED BEFORE ENTERING THE PUBLIC ROAD.
3. MAINTAIN GRAVEL PAD IN A CONDITION TO PREVENT MUD OR SEDIMENT FROM LEAVING CONSTRUCTION SITE. ENTRANCE WILL REQUIRE PERIODIC REMOVAL OF SEDIMENT-LADEN STONE AND REPLACEMENT WITH FRESH STONE.

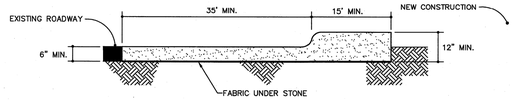

CROSS SECTION

EFFECTIVE: 01/31/08

STANDARD CONSTRUCTION ENTRANCE

NOTES:

1. TEMPORARY DIVERSION DITCH TO BE USED TO INTERCEPT FLOW AND/OR DIVERT TO A SEDIMENT CONTROL MEASURE OR BMP.
2. SILT SHALL BE REMOVED WHEN DITCH IS ONE-HALF FULL.
3. DITCH SHALL BE RECONSTRUCTED WHEN DAMAGED BY EQUIPMENT OR COVERED BY FILL.
4. STABILIZE DIVERSION DITCH BERM WITH TEMPORARY SEEDING, MULCH WITH TAC, AND/OR EROSION CONTROL NETTING.

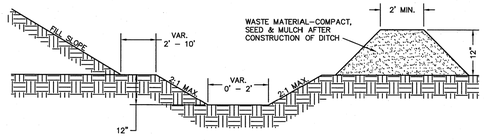

CROSS SECTIONAL VIEW

EFFECTIVE: 01/31/08

STANDARD TEMPORARY DIVERSION DITCH

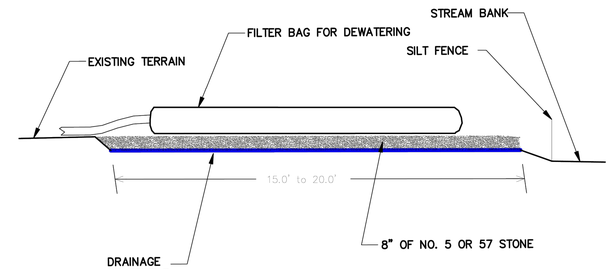

NOTES

PROVIDE STABILIZED OUTLET TO STREAM BANK. WOOD PALLETS MAY BE USED IN LIEU OF STONE AND GEOTEXTILE AS DIRECTED. A SUFFICIENT NUMBER OF PALLETS MUST BE PROVIDED TO ELEVATE THE ENTIRE FILTER BAG FOR DEWATERING ABOVE NATURAL GROUND.

NOT TO SCALE

EFFECTIVE: 01/31/08

STANDARD FILTER BAG FOR DEWATERING ACTIVITIES

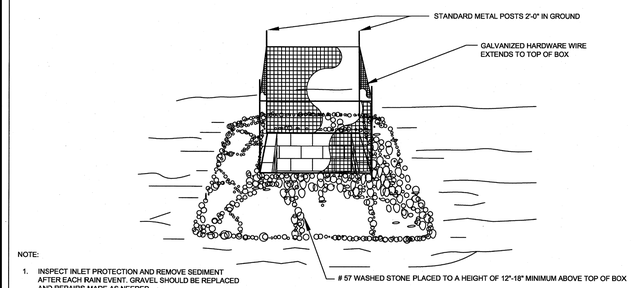

NOTE:

1. INSPECT INLET PROTECTION AND REMOVE SEDIMENT AFTER EACH RAIN EVENT. GRAVEL SHOULD BE REPLACED AND REPAIRS MADE AS NEEDED.

EFFECTIVE: 01/31/08

STANDARD GRAVEL YARD INLET PROTECTION

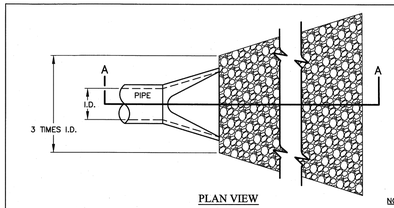

PLAN VIEW

NOTES:

1. L = THE LENGTH OF THE RIPRAP APRON.
2. d = 1.5 TIMES THE MAXIMUM STONE DIAMETER BUT NOT LESS THAN 6" (INCHES).
3. A FILTER BLANKET OR FILTER FABRIC SHOULD BE INSTALLED BETWEEN THE RIPRAP AND SOIL FOUNDATION.

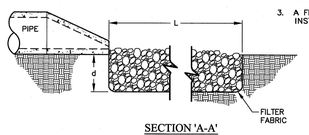

SECTION 'A-A'

EFFECTIVE: 01/31/08

STANDARD PIPE OUTLET TO FLAT AREA
NO WELL-DEFINED CHANNEL

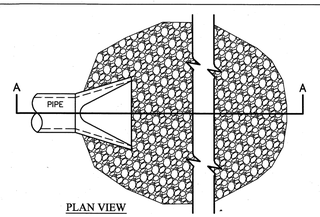

PLAN VIEW

NOTES:

1. L = THE LENGTH OF THE RIPRAP APRON.
2. d = 1.5 TIMES THE MAXIMUM STONE DIAMETER BUT NOT LESS THAN 6" (INCHES).
3. IN A WELL-DEFINED CHANNEL EXTEND THE APRON UP THE CHANNEL BANKS TO AN ELEVATION OF 6" (INCHES) ABOVE THE MAXIMUM TAILWATER DEPTH OR TO THE TOP OF THE BANK, WHICHEVER IS LESS.
4. A FILTER BLANKET OR FILTER FABRIC SHOULD BE INSTALLED BETWEEN THE RIPRAP AND SOIL FOUNDATION.

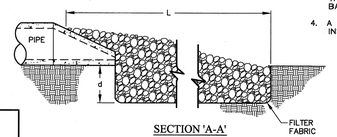

SECTION 'A-A'

EFFECTIVE: 01/31/08

STANDARD PIPE OUTLET TO WELL-DEFINED CHANNEL

REV	DATE	
1	06/01/2023	INITIAL SUBMITTAL
2	08/01/2023	PER TOWN OF ROLESVILLE COMMENT
3	10/02/2023	PER TOWN OF ROLESVILLE COMMENT
4	11/21/2023	PER TOWN OF ROLESVILLE COMMENT

DESIGNED BY: DF/CD
DRAWN BY: DF/JWM
REVIEWED BY: DF

BGE
5440 WADE PARK BLVD, SUITE 102
RALEIGH NC 27607
WWW.BGEINC.COM
NC LICENSE #C-4397

©2023

LENNAR CORPORATION
1100 PERIMETER PARK DRIVE, SUITE 112
MORRISVILLE / NORTH CAROLINA / 27560

PARKER RIDGE
82 SCHOOL STREET
ROLESVILLE / NORTH CAROLINA / 27571

EROSION CONTROL DETAILS (1 OF 2)

NORTH CAROLINA PROFESSIONAL ENGINEER SEAL
PRELIMINARY
DEBRA M. TERM
12-01-23
NOT FOR CONSTRUCTION

FILE NUMBER: 8430-03
DATE: 11/21/2023
C8-3

811 Know what's below. Call before you dig.

G:\NCA\Projects\Lennar\8430-03 - Lennar - School Street - Rolesville\03 - DWG\PlanSheets\On-Site\C2-2 - EROS-DETL.dwg Layout: C8-3 EROSION CONTROL DETAILS (1 OF 2) Plotted: 12/1/2023 1:24:11 PM

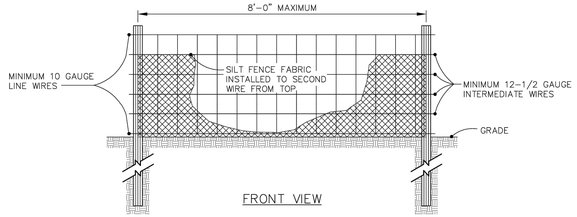

NOTE:

1. USE SILT FENCE ONLY WHEN DRAINAGE AREA DOES NOT EXCEED 1/4 ACRE AND NEVER IN AREAS OF CONCENTRATED FLOW.
2. REMOVE SEDIMENT DEPOSITED AS NEEDED TO PROVIDE STORAGE VOLUME FOR THE NEXT RAIN AND TO REMOVE PRESSURE ON THE SILT FENCE.

WAKE COUNTY NORTH CAROLINA
EFFECTIVE: 01/31/08

STANDARD TEMPORARY SILT FENCE

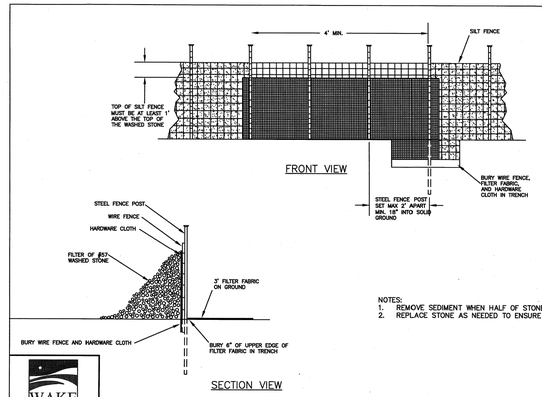

NOTES:
1. REMOVE SEDIMENT WHEN HALF OF STONE OUTLET IS COVERED.
2. REPLACE STONE AS NEEDED TO ENSURE DEWATERING.

WAKE COUNTY NORTH CAROLINA
EFFECTIVE: 01/31/08

STANDARD SILT FENCE OUTLET

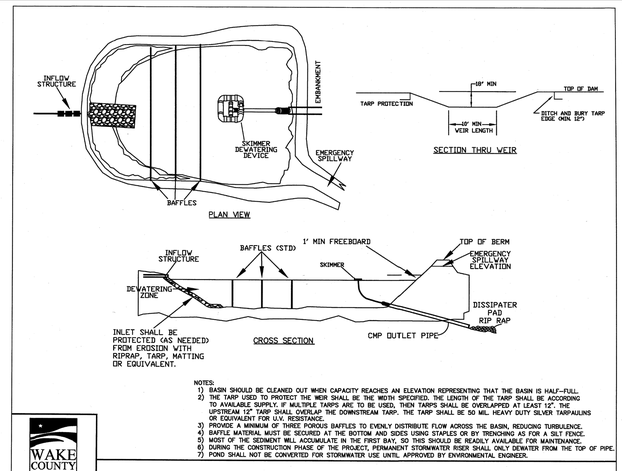

NOTES:
1) BASIN SHOULD BE CLEANED OUT WHEN CAPACITY REACHES AN ELEVATION REPRESENTING THAT THE BASIN IS HALF-FULL.
2) THE TARP USED TO PROTECT THE WEIR SHALL BE THE WIDTH SPECIFIED. THE LENGTH OF THE TARP SHALL BE ACCORDING TO AVAILABLE SUPPLY. IF MULTIPLE TARPS ARE TO BE USED, THEN TARPS SHALL BE OVERLAPPED AT LEAST 12". THE UPSTREAM 12" TARP SHALL OVERLAP THE DOWNSTREAM TARP. THE TARP SHALL BE 50 MIL. HEAVY DUTY SILVER TARPAULINS OR EQUIVALENT FOR U.V. RESISTANCE.
3) PROVIDE A MINIMUM OF THREE POROUS BAFFLES TO EVENLY DISTRIBUTE FLOW ACROSS THE BASIN, REDUCING TURBULENCE.
4) BAFFLE MATERIAL MUST BE SECURED AT THE BOTTOM AND SIDES USING STAPLES OR BY TRENCHING AS FOR A SILT FENCE.
5) MOST OF THE SEDIMENT WILL ACCUMULATE IN THE FIRST BAY, SO THIS SHOULD BE READILY AVAILABLE FOR MAINTENANCE.
6) DURING THE CONSTRUCTION PHASE OF THE PROJECT, PERMANENT STORMWATER RISER SHALL ONLY DEWATER FROM THE TOP OF PIPE.
7) POND SHALL NOT BE CONVERTED FOR STORMWATER USE UNTIL APPROVED BY ENVIRONMENTAL ENGINEER.

WAKE COUNTY NORTH CAROLINA
EFFECTIVE: 01/31/08

STANDARD SKIMMER BASIN

WAKE COUNTY NORTH CAROLINA
EFFECTIVE: 01/31/08

STANDARD SKIMMER DETAIL

NOTES:

1. CONSTRUCT THE ENTRANCE TO THE SLOPE DRAIN OF A STANDARD FLARED-END SECTION OF PIPE WITH A MINIMUM 6-INCH METAL TOE PLATE (CROSS-SECTION VIEW). MAKE ALL FITTINGS WATERTIGHT. A STANDARD T-SECTION FITTING MAY ALSO BE USED AT THE INLET.
2. USE AN EARTHEN DIVERSION TO DIRECT SURFACE RUNOFF INTO THE TEMPORARY SLOPE DRAIN. MAKE THE HEIGHT OF THE BERM OVER THE DRAIN CONDUIT A MINIMUM OF 1.5 FT AND AT LEAST 6 INCHES HIGHER THAN THE ADJOINING BERM ON EITHER SIDE. THE LOWEST POINT OF THE DIVERSION BERM SHOULD BE A MINIMUM OF 1 FT ABOVE THE TOP OF THE DRAIN SO THAT DESIGN FLOW CAN FREELY ENTER THE PIPE.
3. PROTECT THE OUTLET OF THE SLOPE DRAIN FROM EROSION WITH RIPRAP DISSIPATOR.

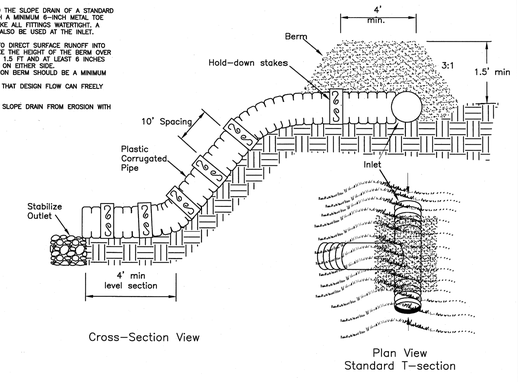

WAKE COUNTY NORTH CAROLINA
EFFECTIVE: 01/31/08

STANDARD TEMPORARY SLOPE DRAIN

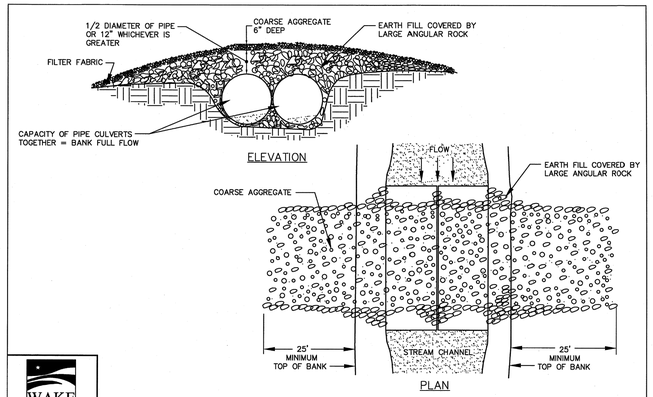

WAKE COUNTY NORTH CAROLINA
EFFECTIVE: 01/31/08

STANDARD TEMPORARY STREAM CROSSING

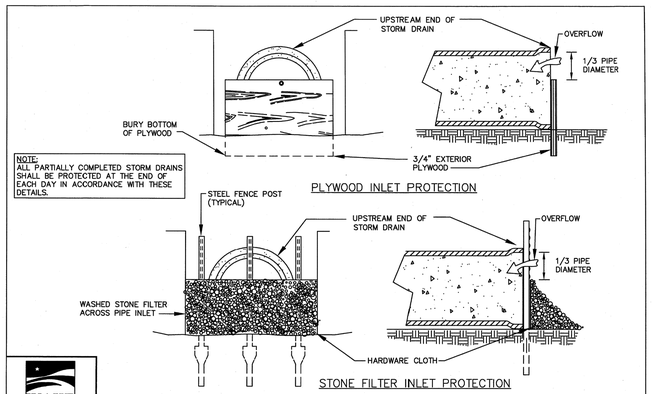

NOTE:
ALL PARTIALLY COMPLETED STORM DRAINS SHALL BE PROTECTED AT THE END OF EACH DAY IN ACCORDANCE WITH THESE DETAILS.

WAKE COUNTY NORTH CAROLINA
EFFECTIVE: 01/31/08

STANDARD PIPE INLET PROTECTION (PLYWOOD & STONE)

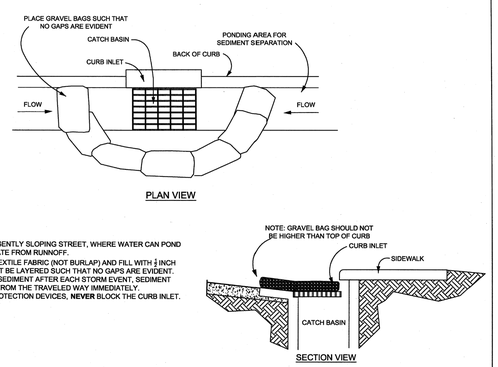

NOTES:

1. PLACE GRAVEL BAG BARRIER ON GENTLY SLOPING STREET, WHERE WATER CAN POND AND ALLOW SEDIMENT TO SEPARATE FROM RUNNOFF.
2. USE SAND BAGS OF WOVEN GEOTEXTILE FABRIC (NOT BURLAP) AND FILL WITH ¾ INCH (OR SMALLER) GRAVEL. BAGS MUST BE LAYERED SUCH THAT NO GAPS ARE EVIDENT.
3. INSPECT BARRIERS AND REMOVE SEDIMENT AFTER EACH STORM EVENT. SEDIMENT AND GRAVEL MUST BE REMOVED FROM THE TRAVELED WAY IMMEDIATELY.
4. WHEN INSTALLING CURB INLET PROTECTION DEVICES, **NEVER** BLOCK THE CURB INLET.

WAKE COUNTY NORTH CAROLINA
EFFECTIVE: 01/31/08

STANDARD GRAVEL BAG CURB INLET PROTECTION

REV	DATE	
1	11/21/2023	PER TOWN OF ROLESVILLE COMMENT
2	10/02/2023	PER TOWN OF ROLESVILLE COMMENT
3	08/01/2023	PER TOWN OF ROLESVILLE COMMENT
4	06/01/2023	INITIAL SUBMITTAL

DESIGNED BY: DF/CD
DRAWN BY: DF/JWM
REVIEWED BY: DF

BGE
5440 WADE PARK BLVD, SUITE 102
RALEIGH NC 27607
WWW.BGEINC.COM
NC LICENSE #C-4397

©2023

LENNAR CORPORTAION
1100 PERIMETER PARK DRIVE, SUITE 112
MORRISVILLE / NORTH CAROLINA / 27560

PARKER RIDGE
82 SCHOOL STREET
ROLESVILLE / NORTH CAROLINA / 27571

EROSION CONTROL DETAILS (2 OF 2)

NORTH CAROLINA PROFESSIONAL ENGINEER SEAL DEBRA M. FERRIS 12-01-23
PRELIMINARY NOT FOR CONSTRUCTION

FILE NUMBER: 8430-03
DATE: 11/21/2023
C8-4

811 Know what's below. Call before you dig.

G:\NCA\Projects\Lennar\8430-03 - Lennar - School Street - Rolesville\03 - DWG\PlanSheets\On-Site\C2-2 - EROS-DETL.dwg Layout: C8-4 EROSION CONTROL DETAILS (2 OF 2) Plotted: 12/1/2023 1:24:16 PM

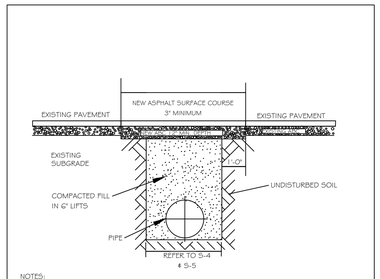

NOTES:
1. IN NCDOT MAINTAINED ROADWAYS ENCROACHMENT PAVEMENT PATCH REQUIREMENTS SHALL TAKE PRECEDENCE.
2. THE PAVEMENT CUT SHALL BE DEFINED BY A STRAIGHT EDGE AND CUT WITH AN APPROPRIATE SAWCUT MACHINE.
3. THE TRENCH SUBGRADE MATERIAL SHALL BE BACKFILLED WITH SUITABLE MATERIAL AND COMPACTED TO A DENSITY OF AT LEAST 95% OF THAT OBTAINED BY COMPACTING A SAMPLE OF THE MATERIAL IN ACCORDANCE WITH AASHTO T-99 AS MODIFIED BY NCDOT.
4. THE FINAL 1' OF FILL SHALL CONSIST OF ABC MATERIAL COMPACTED TO A DENSITY EQUAL TO 100% OF THAT OBTAINED BY COMPACTING A SAMPLE OF THE MATERIAL IN ACCORDANCE WITH AASHTO T-180 AS MODIFIED BY NCDOT.
5. THE ENTIRE THICKNESS AND VERTICAL EDGE OF CUT SHALL BE TACKED.
6. THE SAME DEPTH OF PAVEMENT MATERIAL WHICH EXISTS SHALL BE REINSTALLED, BUT IN NO CASE SHALL THE ASPHALT BE LESS THAN 3" THICK.
7. THE ASPHALT PAVEMENT MATERIAL SHALL BE INSTALLED AND COMPACTED THOROUGHLY WITH A SMOOTH DRUM ROLLER TO ACHIEVE A SMOOTH LEVEL PATCH.
8. REFER TO CITY OF RALEIGH STANDARDS FOR TRENCHES AND PIPE BEDDING (S-4 & S-5) FOR ADDITIONAL DETAILS.
9. NO HAND PATCHING ALLOWED.
10. PAVEMENT CUTS WITHIN NCDOT ROW SHALL CONFORM TO THE APPROVED ON SITE ENCROACHMENT PERMIT.

CITY OF RALEIGH
DEPARTMENT OF PUBLIC UTILITIES
STANDARD ASPHALT PAVEMENT PATCH DETAIL

DWG. NO.	REVISIONS	DATE	REVISIONS	DATE
S-3	D.W.C.	1-1-99	A.B.B.	4-19-04
	RRH	3-30-00	J.P.S.	10-5-10

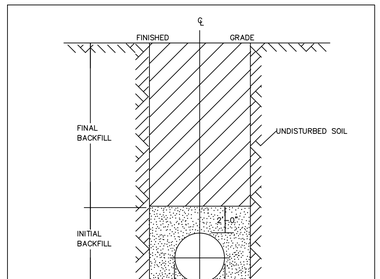

NOTES:
1. TRENCHES REQUIRING SHORING AND BRACING, DIMENSIONS SHALL BE TAKEN FROM THE INSIDE FACE OF THE SHORING AND BRACING.
2. NO ROCKS OR BOULDERS 4" OR LARGER TO BE USED IN INITIAL BACKFILL.
3. ALL BACKFILL MATERIAL SHALL BE SUITABLE NATIVE MATERIAL.
4. BACKFILL SHALL BE TAMPED IN 6" LIFTS IN TRAFFIC AREAS, 12" IN NON-TRAFFIC AREAS.
5. ACHIEVE 80% COMPACTION IN NON-TRAFFIC AREAS, AND 95% COMPACTION IN TRAFFIC AREAS.
6. IF IN EASEMENT 4" TOPSOIL, AND 12" CLEAN SELECT FILL MAY BE REQUIRED.
7. NO BOULDERS 8" IN DIAMETER OR GREATER ALLOWED IN FINAL BACKFILL.

CITY OF RALEIGH
DEPARTMENT OF PUBLIC UTILITIES
TRENCH BOTTOM DIMENSIONS & BACKFILLING REQUIREMENTS FOR DUCTILE IRON

DWG. NO.	REVISIONS	DATE	REVISIONS	DATE
S-4	RRH	3-30-00		

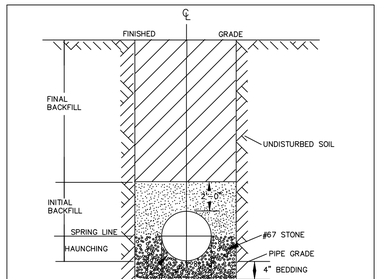

TYPICAL TRENCH BOTTOM DIMENSIONS FOR SDR 35 PVC GRAVITY PIPE

NOTES:
1. FOR TRENCHES REQUIRING SHORING AND BRACING, DIMENSIONS SHALL BE TAKEN FROM THE INSIDE FACE OF THE SHORING AND BRACING.
2. NO ROCKS OR BOULDERS 4" OR LARGER TO BE USED IN INITIAL BACKFILL.
3. ALL BACKFILL MATERIAL SHALL BE SUITABLE NATIVE MATERIAL.
4. BACKFILL SHALL BE TAMPED IN 6" LIFTS IN TRAFFIC AREAS, 12" IN NON-TRAFFIC AREAS.

CITY OF RALEIGH
DEPARTMENT OF PUBLIC UTILITIES
TRENCH BOTTOM DIMENSIONS AND BACKFILLING REQUIREMENTS FOR PVC GRAVITY SEWER MAIN

DWG. NO.	REVISIONS	DATE	REVISIONS	DATE
S-5	TO NOTES	5-1-87	D.W.C.	9-3-99
		6-92	A.B.B.	4-8-04
		7-2-82	RRH	3-30-00

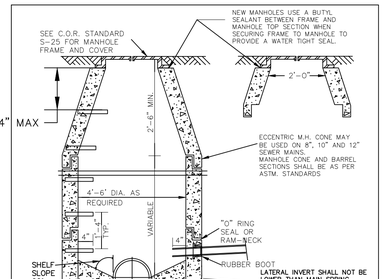

CITY OF RALEIGH
DEPARTMENT OF PUBLIC UTILITIES
STANDARD PRECAST SANITARY SEWER MANHOLE

DWG. NO.	REVISIONS	DATE	REVISIONS	DATE
S-20	Y.C.A.	12-31-90	ABB	2-21-05
	RRH	3-30-00	D.H.L.	6-16-08

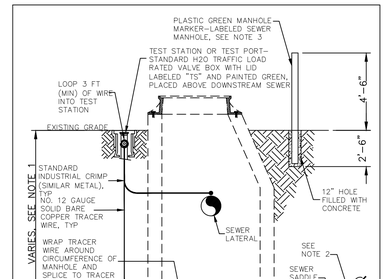

NOTES:
1. THE TRACER WIRE SHALL BE CONTINUOUS TO THE GREATEST EXTENT POSSIBLE. FOR GRAVITY MAIN AND OR LATERAL INSTALLATIONS LESS THAN 8 FT, THE TRACING WIRE SHALL BE ATTACHED TO THE PIPE. TRACER WIRE SHALL BE LAID FLAT AND SECURELY AFFIXED TO THE PIPE AT 10 FOOT INTERVALS. FOR GRAVITY MAIN AND OR LATERAL INSTALLATION DEEPER THAN 8 FT, THE TRACING WIRE SHALL BE INSTALLED AT A DEPTH OF 7-8 FT. THE WIRE SHALL BE PROTECTED FROM DAMAGE DURING THE EXECUTION OF THE WORK. NO BREAKS OF CUTS IN THE TRACER WIRE SHALL BE PERMITTED.
2. WHERE LATERAL TAPS ARE MADE BY SERVICE SADDLES, THE TRACER WIRE SHALL NOT BE ALLOWED TO TO BE PLACED BETWEEN THE SADDLE AND MAIN.
3. MANHOLE MARKERS SHALL BE PLACED ADJACENT TO MANHOLES AT THE DISCRETION OF OWNER OR OWNER'S REPRESENTATIVE.

CITY OF RALEIGH
DEPARTMENT OF PUBLIC UTILITIES
GRAVITY SEWER MAIN TRACER WIRE AND MANHOLE MARKER

DWG. NO.	REVISIONS	DATE	REVISIONS	DATE
S-20A	WKD	09-14		



NOTES:
1. FLOW SHALL BE MAINTAINED DURING CONSTRUCTION.
2. THIS DETAIL TO BE USED WHEN A 8" OR LARGER CONNECTION EXISTS.
3. SEE STANDARD DETAIL FOR CONNECTIONS TO NEW MANHOLE.
4. THE CONTRACTOR SHALL PROVIDE A MINIMUM 9" COMPACTED STONE BASE.
5. FOR USE ON DIP, CONCRETE, AND PVC (NOT ALLOWED ON VCP)
6. SEE STANDARD DETAIL FOR REINFORCING OF POURED IN-PLACE BASE.

CITY OF RALEIGH
DEPARTMENT OF PUBLIC UTILITIES
STANDARD MANHOLE INSTALLATION OVER EXISTING SEWER MAIN

DWG. NO.	REVISIONS	DATE	REVISIONS	DATE
S-22	Y.C.A.	12-31-91	A.B.B.	6/16/08
	RRH	3-30-00	D.H.L.	

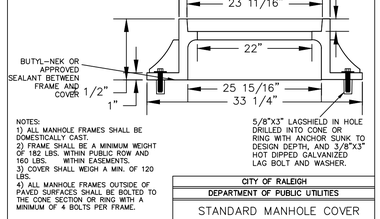

NOTES:
1) ALL MANHOLE FRAMES SHALL BE DOMESTICALLY CAST.
2) FRAME SHALL BE A MINIMUM WEIGHT OF 182 LBS. WITHIN PUBLIC ROW AND 160 LBS. WITHIN EASEMENTS.
3) COVER SHALL WEIGH A MIN. OF 120 LBS.
4) ALL MANHOLE FRAMES OUTSIDE OF PAVED SURFACES SHALL BE BOLTED TO THE CONE SECTION OR RING WITH A MINIMUM OF 4 BOLTS PER FRAME.

5/8"X3" LAGSHIELD IN HOLE DRILLED INTO CONE OR RING WITH ANCHOR SUNK TO DESIGN DEPTH, AND 3/8"X3" HOT DIPPED GALVANIZED LAG BOLT AND WASHER.

CITY OF RALEIGH
DEPARTMENT OF PUBLIC UTILITIES
STANDARD MANHOLE COVER

DWG. NO.	REVISIONS	DATE	REVISIONS	DATE
S-25	5-1-87	3-30-00	D.H.L.	6-18-08
	RRH			

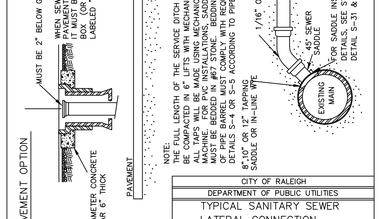

CITY OF RALEIGH
DEPARTMENT OF PUBLIC UTILITIES
TYPICAL SANITARY SEWER LATERAL CONNECTION

DWG. NO.	REVISIONS	DATE	REVISIONS	DATE
S-30	Y.C.A.	6-92	A.B.B.	4-8-04
	RRH	3-30-00	D.H.L.	6-18-08

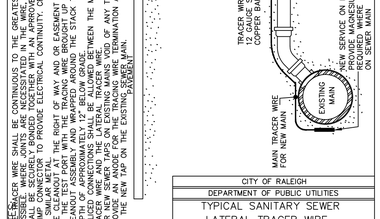

NOTES:
1. TRACER WIRE SHALL BE CONTINUOUS TO THE GREATEST EXTENT POSSIBLE. FOR GRAVITY MAIN AND OR LATERAL INSTALLATIONS LESS THAN 8 FT, THE TRACING WIRE SHALL BE ATTACHED TO THE PIPE. TRACER WIRE SHALL BE LAID FLAT AND SECURELY AFFIXED TO THE PIPE AT 10 FOOT INTERVALS. FOR GRAVITY MAIN AND OR LATERAL INSTALLATION DEEPER THAN 8 FT, THE TRACING WIRE SHALL BE INSTALLED AT A DEPTH OF 7-8 FT. THE WIRE SHALL BE PROTECTED FROM DAMAGE DURING THE EXECUTION OF THE WORK. NO BREAKS OF CUTS IN THE TRACER WIRE SHALL BE PERMITTED.
2. WHERE LATERAL TAPS ARE MADE BY SERVICE SADDLES, THE TRACER WIRE SHALL NOT BE ALLOWED TO TO BE PLACED BETWEEN THE SADDLE AND MAIN.
3. MANHOLE MARKERS SHALL BE PLACED ADJACENT TO MANHOLES AT THE DISCRETION OF OWNER OR OWNER'S REPRESENTATIVE.
4. TRACER WIRE SHALL BE CONTINUOUS TO THE GREATEST EXTENT POSSIBLE. FOR GRAVITY MAIN AND OR LATERAL INSTALLATIONS LESS THAN 8 FT, THE TRACING WIRE SHALL BE ATTACHED TO THE PIPE. TRACER WIRE SHALL BE LAID FLAT AND SECURELY AFFIXED TO THE PIPE AT 10 FOOT INTERVALS. FOR GRAVITY MAIN AND OR LATERAL INSTALLATION DEEPER THAN 8 FT, THE TRACING WIRE SHALL BE INSTALLED AT A DEPTH OF 7-8 FT. THE WIRE SHALL BE PROTECTED FROM DAMAGE DURING THE EXECUTION OF THE WORK. NO BREAKS OF CUTS IN THE TRACER WIRE SHALL BE PERMITTED.
5. WHERE LATERAL TAPS ARE MADE BY SERVICE SADDLES, THE TRACER WIRE SHALL NOT BE ALLOWED TO TO BE PLACED BETWEEN THE SADDLE AND MAIN.
6. MANHOLE MARKERS SHALL BE PLACED ADJACENT TO MANHOLES AT THE DISCRETION OF OWNER OR OWNER'S REPRESENTATIVE.
7. TRACER WIRE SHALL BE CONTINUOUS TO THE GREATEST EXTENT POSSIBLE. FOR GRAVITY MAIN AND OR LATERAL INSTALLATIONS LESS THAN 8 FT, THE TRACING WIRE SHALL BE ATTACHED TO THE PIPE. TRACER WIRE SHALL BE LAID FLAT AND SECURELY AFFIXED TO THE PIPE AT 10 FOOT INTERVALS. FOR GRAVITY MAIN AND OR LATERAL INSTALLATION DEEPER THAN 8 FT, THE TRACING WIRE SHALL BE INSTALLED AT A DEPTH OF 7-8 FT. THE WIRE SHALL BE PROTECTED FROM DAMAGE DURING THE EXECUTION OF THE WORK. NO BREAKS OF CUTS IN THE TRACER WIRE SHALL BE PERMITTED.
8. WHERE LATERAL TAPS ARE MADE BY SERVICE SADDLES, THE TRACER WIRE SHALL NOT BE ALLOWED TO TO BE PLACED BETWEEN THE SADDLE AND MAIN.
9. MANHOLE MARKERS SHALL BE PLACED ADJACENT TO MANHOLES AT THE DISCRETION OF OWNER OR OWNER'S REPRESENTATIVE.
10. TRACER WIRE SHALL BE CONTINUOUS TO THE GREATEST EXTENT POSSIBLE. FOR GRAVITY MAIN AND OR LATERAL INSTALLATIONS LESS THAN 8 FT, THE TRACING WIRE SHALL BE ATTACHED TO THE PIPE. TRACER WIRE SHALL BE LAID FLAT AND SECURELY AFFIXED TO THE PIPE AT 10 FOOT INTERVALS. FOR GRAVITY MAIN AND OR LATERAL INSTALLATION DEEPER THAN 8 FT, THE TRACING WIRE SHALL BE INSTALLED AT A DEPTH OF 7-8 FT. THE WIRE SHALL BE PROTECTED FROM DAMAGE DURING THE EXECUTION OF THE WORK. NO BREAKS OF CUTS IN THE TRACER WIRE SHALL BE PERMITTED.
11. WHERE LATERAL TAPS ARE MADE BY SERVICE SADDLES, THE TRACER WIRE SHALL NOT BE ALLOWED TO TO BE PLACED BETWEEN THE SADDLE AND MAIN.
12. MANHOLE MARKERS SHALL BE PLACED ADJACENT TO MANHOLES AT THE DISCRETION OF OWNER OR OWNER'S REPRESENTATIVE.
13. TRACER WIRE SHALL BE CONTINUOUS TO THE GREATEST EXTENT POSSIBLE. FOR GRAVITY MAIN AND OR LATERAL INSTALLATIONS LESS THAN 8 FT, THE TRACING WIRE SHALL BE ATTACHED TO THE PIPE. TRACER WIRE SHALL BE LAID FLAT AND SECURELY AFFIXED TO THE PIPE AT 10 FOOT INTERVALS. FOR GRAVITY MAIN AND OR LATERAL INSTALLATION DEEPER THAN 8 FT, THE TRACING WIRE SHALL BE INSTALLED AT A DEPTH OF 7-8 FT. THE WIRE SHALL BE PROTECTED FROM DAMAGE DURING THE EXECUTION OF THE WORK. NO BREAKS OF CUTS IN THE TRACER WIRE SHALL BE PERMITTED.
14. WHERE LATERAL TAPS ARE MADE BY SERVICE SADDLES, THE TRACER WIRE SHALL NOT BE ALLOWED TO TO BE PLACED BETWEEN THE SADDLE AND MAIN.
15. MANHOLE MARKERS SHALL BE PLACED ADJACENT TO MANHOLES AT THE DISCRETION OF OWNER OR OWNER'S REPRESENTATIVE.
16. TRACER WIRE SHALL BE CONTINUOUS TO THE GREATEST EXTENT POSSIBLE. FOR GRAVITY MAIN AND OR LATERAL INSTALLATIONS LESS THAN 8 FT, THE TRACING WIRE SHALL BE ATTACHED TO THE PIPE. TRACER WIRE SHALL BE LAID FLAT AND SECURELY AFFIXED TO THE PIPE AT 10 FOOT INTERVALS. FOR GRAVITY MAIN AND OR LATERAL INSTALLATION DEEPER THAN 8 FT, THE TRACING WIRE SHALL BE INSTALLED AT A DEPTH OF 7-8 FT. THE WIRE SHALL BE PROTECTED FROM DAMAGE DURING THE EXECUTION OF THE WORK. NO BREAKS OF CUTS IN THE TRACER WIRE SHALL BE PERMITTED.
17. WHERE LATERAL TAPS ARE MADE BY SERVICE SADDLES, THE TRACER WIRE SHALL NOT BE ALLOWED TO TO BE PLACED BETWEEN THE SADDLE AND MAIN.
18. MANHOLE MARKERS SHALL BE PLACED ADJACENT TO MANHOLES AT THE DISCRETION OF OWNER OR OWNER'S REPRESENTATIVE.
19. TRACER WIRE SHALL BE CONTINUOUS TO THE GREATEST EXTENT POSSIBLE. FOR GRAVITY MAIN AND OR LATERAL INSTALLATIONS LESS THAN 8 FT, THE TRACING WIRE SHALL BE ATTACHED TO THE PIPE. TRACER WIRE SHALL BE LAID FLAT AND SECURELY AFFIXED TO THE PIPE AT 10 FOOT INTERVALS. FOR GRAVITY MAIN AND OR LATERAL INSTALLATION DEEPER THAN 8 FT, THE TRACING WIRE SHALL BE INSTALLED AT A DEPTH OF 7-8 FT. THE WIRE SHALL BE PROTECTED FROM DAMAGE DURING THE EXECUTION OF THE WORK. NO BREAKS OF CUTS IN THE TRACER WIRE SHALL BE PERMITTED.
20. WHERE LATERAL TAPS ARE MADE BY SERVICE SADDLES, THE TRACER WIRE SHALL NOT BE ALLOWED TO TO BE PLACED BETWEEN THE SADDLE AND MAIN.
21. MANHOLE MARKERS SHALL BE PLACED ADJACENT TO MANHOLES AT THE DISCRETION OF OWNER OR OWNER'S REPRESENTATIVE.
22. TRACER WIRE SHALL BE CONTINUOUS TO THE GREATEST EXTENT POSSIBLE. FOR GRAVITY MAIN AND OR LATERAL INSTALLATIONS LESS THAN 8 FT, THE TRACING WIRE SHALL BE ATTACHED TO THE PIPE. TRACER WIRE SHALL BE LAID FLAT AND SECURELY AFFIXED TO THE PIPE AT 10 FOOT INTERVALS. FOR GRAVITY MAIN AND OR LATERAL INSTALLATION DEEPER THAN 8 FT, THE TRACING WIRE SHALL BE INSTALLED AT A DEPTH OF 7-8 FT. THE WIRE SHALL BE PROTECTED FROM DAMAGE DURING THE EXECUTION OF THE WORK. NO BREAKS OF CUTS IN THE TRACER WIRE SHALL BE PERMITTED.
23. WHERE LATERAL TAPS ARE MADE BY SERVICE SADDLES, THE TRACER WIRE SHALL NOT BE ALLOWED TO TO BE PLACED BETWEEN THE SADDLE AND MAIN.
24. MANHOLE MARKERS SHALL BE PLACED ADJACENT TO MANHOLES AT THE DISCRETION OF OWNER OR OWNER'S REPRESENTATIVE.
25. TRACER WIRE SHALL BE CONTINUOUS TO THE GREATEST EXTENT POSSIBLE. FOR GRAVITY MAIN AND OR LATERAL INSTALLATIONS LESS THAN 8 FT, THE TRACING WIRE SHALL BE ATTACHED TO THE PIPE. TRACER WIRE SHALL BE LAID FLAT AND SECURELY AFFIXED TO THE PIPE AT 10 FOOT INTERVALS. FOR GRAVITY MAIN AND OR LATERAL INSTALLATION DEEPER THAN 8 FT, THE TRACING WIRE SHALL BE INSTALLED AT A DEPTH OF 7-8 FT. THE WIRE SHALL BE PROTECTED FROM DAMAGE DURING THE EXECUTION OF THE WORK. NO BREAKS OF CUTS IN THE TRACER WIRE SHALL BE PERMITTED.
26. WHERE LATERAL TAPS ARE MADE BY SERVICE SADDLES, THE TRACER WIRE SHALL NOT BE ALLOWED TO TO BE PLACED BETWEEN THE SADDLE AND MAIN.
27. MANHOLE MARKERS SHALL BE PLACED ADJACENT TO MANHOLES AT THE DISCRETION OF OWNER OR OWNER'S REPRESENTATIVE.
28. TRACER WIRE SHALL BE CONTINUOUS TO THE GREATEST EXTENT POSSIBLE. FOR GRAVITY MAIN AND OR LATERAL INSTALLATIONS LESS THAN 8 FT, THE TRACING WIRE SHALL BE ATTACHED TO THE PIPE. TRACER WIRE SHALL BE LAID FLAT AND SECURELY AFFIXED TO THE PIPE AT 10 FOOT INTERVALS. FOR GRAVITY MAIN AND OR LATERAL INSTALLATION DEEPER THAN 8 FT, THE TRACING WIRE SHALL BE INSTALLED AT A DEPTH OF 7-8 FT. THE WIRE SHALL BE PROTECTED FROM DAMAGE DURING THE EXECUTION OF THE WORK. NO BREAKS OF CUTS IN THE TRACER WIRE SHALL BE PERMITTED.
29. WHERE LATERAL TAPS ARE MADE BY SERVICE SADDLES, THE TRACER WIRE SHALL NOT BE ALLOWED TO TO BE PLACED BETWEEN THE SADDLE AND MAIN.
30. MANHOLE MARKERS SHALL BE PLACED ADJACENT TO MANHOLES AT THE DISCRETION OF OWNER OR OWNER'S REPRESENTATIVE.
31. TRACER WIRE SHALL BE CONTINUOUS TO THE GREATEST EXTENT POSSIBLE. FOR GRAVITY MAIN AND OR LATERAL INSTALLATIONS LESS THAN 8 FT, THE TRACING WIRE SHALL BE ATTACHED TO THE PIPE. TRACER WIRE SHALL BE LAID FLAT AND SECURELY AFFIXED TO THE PIPE AT 10 FOOT INTERVALS. FOR GRAVITY MAIN AND OR LATERAL INSTALLATION DEEPER THAN 8 FT, THE TRACING WIRE SHALL BE INSTALLED AT A DEPTH OF 7-8 FT. THE WIRE SHALL BE PROTECTED FROM DAMAGE DURING THE EXECUTION OF THE WORK. NO BREAKS OF CUTS IN THE TRACER WIRE SHALL BE PERMITTED.
32. WHERE LATERAL TAPS ARE MADE BY SERVICE SADDLES, THE TRACER WIRE SHALL NOT BE ALLOWED TO TO BE PLACED BETWEEN THE SADDLE AND MAIN.
33. MANHOLE MARKERS SHALL BE PLACED ADJACENT TO MANHOLES AT THE DISCRETION OF OWNER OR OWNER'S REPRESENTATIVE.
34. TRACER WIRE SHALL BE CONTINUOUS TO THE GREATEST EXTENT POSSIBLE. FOR GRAVITY MAIN AND OR LATERAL INSTALLATIONS LESS THAN 8 FT, THE TRACING WIRE SHALL BE ATTACHED TO THE PIPE. TRACER WIRE SHALL BE LAID FLAT AND SECURELY AFFIXED TO THE PIPE AT 10 FOOT INTERVALS. FOR GRAVITY MAIN AND OR LATERAL INSTALLATION DEEPER THAN 8 FT, THE TRACING WIRE SHALL BE INSTALLED AT A DEPTH OF 7-8 FT. THE WIRE SHALL BE PROTECTED FROM DAMAGE DURING THE EXECUTION OF THE WORK. NO BREAKS OF CUTS IN THE TRACER WIRE SHALL BE PERMITTED.
35. WHERE LATERAL TAPS ARE MADE BY SERVICE SADDLES, THE TRACER WIRE SHALL NOT BE ALLOWED TO TO BE PLACED BETWEEN THE SADDLE AND MAIN.
36. MANHOLE MARKERS SHALL BE PLACED ADJACENT TO MANHOLES AT THE DISCRETION OF OWNER OR OWNER'S REPRESENTATIVE.
37. TRACER WIRE SHALL BE CONTINUOUS TO THE GREATEST EXTENT POSSIBLE. FOR GRAVITY MAIN AND OR LATERAL INSTALLATIONS LESS THAN 8 FT, THE TRACING WIRE SHALL BE ATTACHED TO THE PIPE. TRACER WIRE SHALL BE LAID FLAT AND SECURELY AFFIXED TO THE PIPE AT 10 FOOT INTERVALS. FOR GRAVITY MAIN AND OR LATERAL INSTALLATION DEEPER THAN 8 FT, THE TRACING WIRE SHALL BE INSTALLED AT A DEPTH OF 7-8 FT. THE WIRE SHALL BE PROTECTED FROM DAMAGE DURING THE EXECUTION OF THE WORK. NO BREAKS OF CUTS IN THE TRACER WIRE SHALL BE PERMITTED.
38. WHERE LATERAL TAPS ARE MADE BY SERVICE SADDLES, THE TRACER WIRE SHALL NOT BE ALLOWED TO TO BE PLACED BETWEEN THE SADDLE AND MAIN.
39. MANHOLE MARKERS SHALL BE PLACED ADJACENT TO MANHOLES AT THE DISCRETION OF OWNER OR OWNER'S REPRESENTATIVE.
40. TRACER WIRE SHALL BE CONTINUOUS TO THE GREATEST EXTENT POSSIBLE. FOR GRAVITY MAIN AND OR LATERAL INSTALLATIONS LESS THAN 8 FT, THE TRACING WIRE SHALL BE ATTACHED TO THE PIPE. TRACER WIRE SHALL BE LAID FLAT AND SECURELY AFFIXED TO THE PIPE AT 10 FOOT INTERVALS. FOR GRAVITY MAIN AND OR LATERAL INSTALLATION DEEPER THAN 8 FT, THE TRACING WIRE SHALL BE INSTALLED AT A DEPTH OF 7-8 FT. THE WIRE SHALL BE PROTECTED FROM DAMAGE DURING THE EXECUTION OF THE WORK. NO BREAKS OF CUTS IN THE TRACER WIRE SHALL BE PERMITTED.
41. WHERE LATERAL TAPS ARE MADE BY SERVICE SADDLES, THE TRACER WIRE SHALL NOT BE ALLOWED TO TO BE PLACED BETWEEN THE SADDLE AND MAIN.
42. MANHOLE MARKERS SHALL BE PLACED ADJACENT TO MANHOLES AT THE DISCRETION OF OWNER OR OWNER'S REPRESENTATIVE.
43. TRACER WIRE SHALL BE CONTINUOUS TO THE GREATEST EXTENT POSSIBLE. FOR GRAVITY MAIN AND OR LATERAL INSTALLATIONS LESS THAN 8 FT, THE TRACING WIRE SHALL BE ATTACHED TO THE PIPE. TRACER WIRE SHALL BE LAID FLAT AND SECURELY AFFIXED TO THE PIPE AT 10 FOOT INTERVALS. FOR GRAVITY MAIN AND OR LATERAL INSTALLATION DEEPER THAN 8 FT, THE TRACING WIRE SHALL BE INSTALLED AT A DEPTH OF 7-8 FT. THE WIRE SHALL BE PROTECTED FROM DAMAGE DURING THE EXECUTION OF THE WORK. NO BREAKS OF CUTS IN THE TRACER WIRE SHALL BE PERMITTED.
44. WHERE LATERAL TAPS ARE MADE BY SERVICE SADDLES, THE TRACER WIRE SHALL NOT BE ALLOWED TO TO BE PLACED BETWEEN THE SADDLE AND MAIN.
45. MANHOLE MARKERS SHALL BE PLACED ADJACENT TO MANHOLES AT THE DISCRETION OF OWNER OR OWNER'S REPRESENTATIVE.
46. TRACER WIRE SHALL BE CONTINUOUS TO THE GREATEST EXTENT POSSIBLE. FOR GRAVITY MAIN AND OR LATERAL INSTALLATIONS LESS THAN 8 FT, THE TRACING WIRE SHALL BE ATTACHED TO THE PIPE. TRACER WIRE SHALL BE LAID FLAT AND SECURELY AFFIXED TO THE PIPE AT 10 FOOT INTERVALS. FOR GRAVITY MAIN AND OR LATERAL INSTALLATION DEEPER THAN 8 FT, THE TRACING WIRE SHALL BE INSTALLED AT A DEPTH OF 7-8 FT. THE WIRE SHALL BE PROTECTED FROM DAMAGE DURING THE EXECUTION OF THE WORK. NO BREAKS OF CUTS IN THE TRACER WIRE SHALL BE PERMITTED.
47. WHERE LATERAL TAPS ARE MADE BY SERVICE SADDLES, THE TRACER WIRE SHALL NOT BE ALLOWED TO TO BE PLACED BETWEEN THE SADDLE AND MAIN.
48. MANHOLE MARKERS SHALL BE PLACED ADJACENT TO MANHOLES AT THE DISCRETION OF OWNER OR OWNER'S REPRESENTATIVE.
49. TRACER WIRE SHALL BE CONTINUOUS TO THE GREATEST EXTENT POSSIBLE. FOR GRAVITY MAIN AND OR LATERAL INSTALLATIONS LESS THAN 8 FT, THE TRACING WIRE SHALL BE ATTACHED TO THE PIPE. TRACER WIRE SHALL BE LAID FLAT AND SECURELY AFFIXED TO THE PIPE AT 10 FOOT INTERVALS. FOR GRAVITY MAIN AND OR LATERAL INSTALLATION DEEPER THAN 8 FT, THE TRACING WIRE SHALL BE INSTALLED AT A DEPTH OF 7-8 FT. THE WIRE SHALL BE PROTECTED FROM DAMAGE DURING THE EXECUTION OF THE WORK. NO BREAKS OF CUTS IN THE TRACER WIRE SHALL BE PERMITTED.
50. WHERE LATERAL TAPS ARE MADE BY SERVICE SADDLES, THE TRACER WIRE SHALL NOT BE ALLOWED TO TO BE PLACED BETWEEN THE SADDLE AND MAIN.
51. MANHOLE MARKERS SHALL BE PLACED ADJACENT TO MANHOLES AT THE DISCRETION OF OWNER OR OWNER'S REPRESENTATIVE.
52. TRACER WIRE SHALL BE CONTINUOUS TO THE GREATEST EXTENT POSSIBLE. FOR GRAVITY MAIN AND OR LATERAL INSTALLATIONS LESS THAN

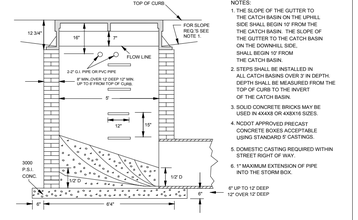

NOTES:
1. THE SLOPE OF THE GUTTER TO THE CATCH BASIN ON THE UPHILL SIDE SHALL BEGIN 10' FROM THE THE CATCH BASIN. THE SLOPE OF THE GUTTER TO THE CATCH BASIN ON THE DOWNHILL SIDE, SHALL BEGIN 10' FROM THE CATCH BASIN.
2. STEPS SHALL BE INSTALLED IN ALL CATCH BASINS OVER 3' IN DEPTH. DEPTH SHALL BE MEASURED FROM THE TOP OF CURB TO THE INVERT OF THE CATCH BASIN.
3. SOLID CONCRETE BRICKS MAY BE USED IN AAA50 OR AAA15 SIZES.
4. NCDOT APPROVED PRECAST CONCRETE BOXES ACCEPTABLE USING STANDARD 5' CASTINGS.
5. DOMESTIC CASTING REQUIRED WITHIN STREET RIGHT OF WAY.
6. 1" MAXIMUM EXTENSION OF PIPE INTO THE STORM BOX.

STANDARD C.B. STEP

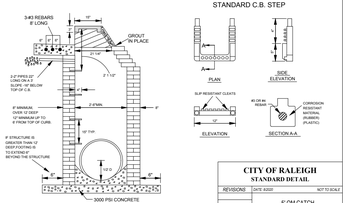
#3 REBARS 8' LONG
GROUT IN PLACE
1'-2"
2'-1"
3'-0"
2'-0"
2'-2"
2'-1"
2'-0"
2'-6"
2'-0"
2'-6"
2'-0"
2'-6

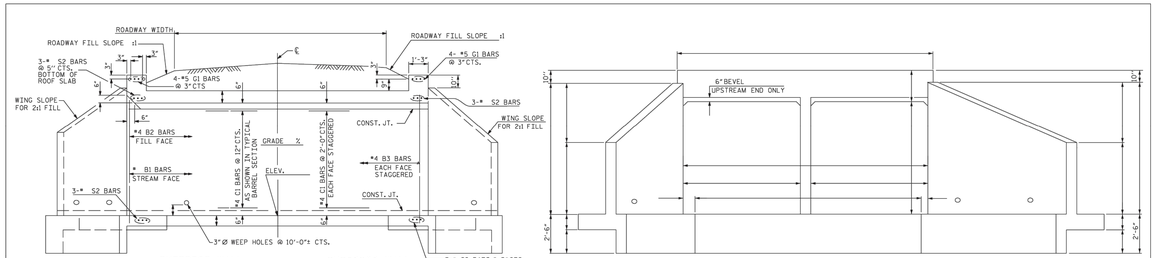

CULVERT SECTION NORMAL TO ROADWAY

END ELEVATION NORMAL TO SKEW

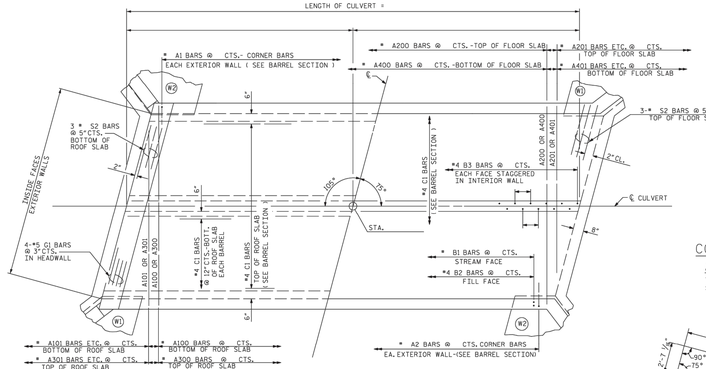

PART PLAN - ROOF SLAB PART PLAN - FLOOR SLAB

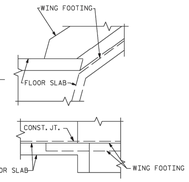

DETAIL

CONNECTION OF WING FOOTING AND FLOOR SLAB WHEN SLAB IS THICKER THAN FOOTING

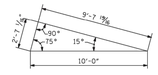

SKEW TRIANGLE

PROJECT NO. –
– COUNTY
STATION: –
SHEET 2 OF 2

STATE OF NORTH CAROLINA
DEPARTMENT OF TRANSPORTATION
RALEIGH

BARREL STANDARD

DOUBLE FT.X FT.
CONCRETE BOX CULVERT
75° SKEW

ASSEMBLED BY :	-	DATE :	-
CHECKED BY :	-	DATE :	-
DRAWN BY : TTS 6/99	REV. 6/09		MAX/THC
CHECKED BY : ARB 6/99			

DOCUMENT NOT CONSIDERED FINAL UNLESS ALL SIGNATURES COMPLETED

REVISIONS						SHEET NO.
NO.	BY:	DATE:	NO.	BY:	DATE:	TOTAL SHEETS
1			3			
2			4			

STD. NO. CB75_2

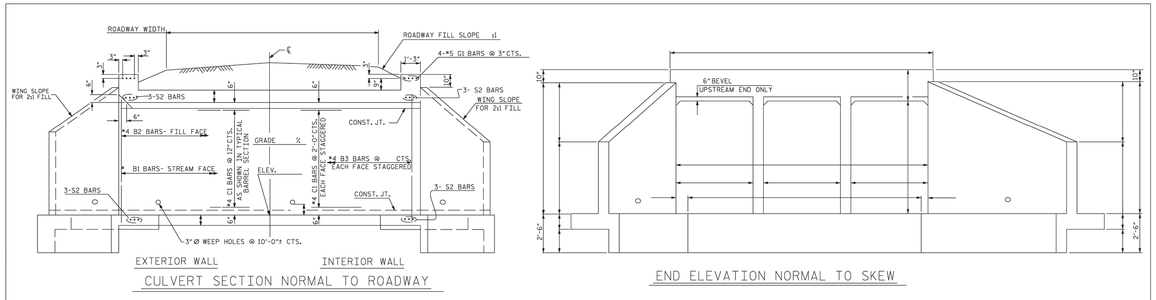

CULVERT SECTION NORMAL TO ROADWAY

END ELEVATION NORMAL TO SKEW

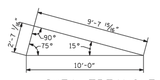

SKEW TRIANGLE

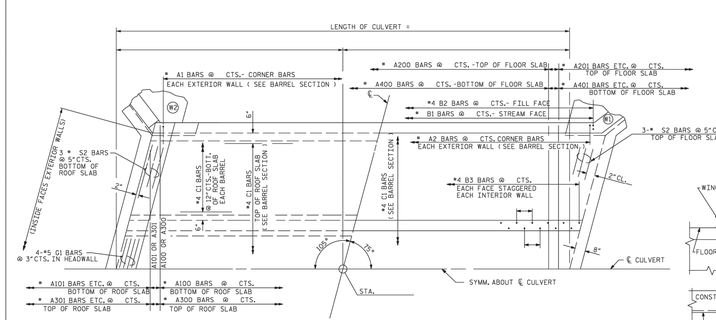

PART PLAN - ROOF SLAB PART PLAN - FLOOR SLAB

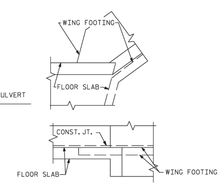

DETAIL

CONNECTION OF WING FOOTING AND FLOOR SLAB WHEN SLAB IS THICKER THAN FOOTING

PROJECT NO. –
– COUNTY
STATION: –
SHEET 2 OF 2

STATE OF NORTH CAROLINA
DEPARTMENT OF TRANSPORTATION
RALEIGH

BARREL STANDARD

TRIPLE FT.X FT.
CONCRETE BOX CULVERT
75° SKEW

ASSEMBLED BY :	-	DATE :	-
CHECKED BY :	-	DATE :	-
DRAWN BY : RWW 10/99	REV. 6/09		MAX/THC
CHECKED BY : ARB 10/99			

DOCUMENT NOT CONSIDERED FINAL UNLESS ALL SIGNATURES COMPLETED

REVISIONS						SHEET NO.
NO.	BY:	DATE:	NO.	BY:	DATE:	TOTAL SHEETS
1			3			
2			4			

STD. NO. CB75_3

3		11/21/2023	PER TOWN OF ROLESVILLE COMMENT
2		10/02/2023	PER TOWN OF ROLESVILLE COMMENT
1		08/01/2023	PER TOWN OF ROLESVILLE COMMENT
		06/01/2023	INITIAL SUBMITTAL
		REV	

DESIGNED BY: DF/CD
DRAWN BY: DF/JWM
REVIEWED BY: DF

BGE
5440 WADE PARK BLVD, SUITE 102
RALEIGH NC 27607
WWW.BGEINC.COM
NC LICENSE #C-4397

©2023

LENNAR CORPORTAION
1100 PERIMETER PARK DRIVE, SUITE 112
MORRISVILLE / NORTH CAROLINA / 27560

PARKER RIDGE
82 SCHOOL STREET
ROLESVILLE / NORTH CAROLINA / 27571

STORM DETAILS (2 OF 2)

NORTH CAROLINA PROFESSIONAL ENGINEER DEBRA M. FERN 12-01-23
PRELIMINARY
NOT FOR CONSTRUCTION

FILE NUMBER: 8430-03
DATE: 11/21/2023

C8-7

811 Know what's below. Call before you dig.

G:\NCA\Projects\Lennar\8430-03 - Lennar - School Street - Rolesville\03 - DWG\PlanSheets\On-Site\C8-5 - STORM-DETAIL.dwg Layout: C8-7 STORM DETAILS (2 OF 2) Plotted: 12/1/2023 1:24:35 PM

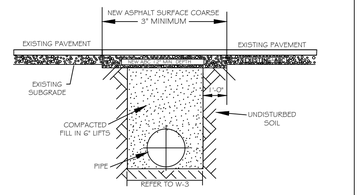

NOTES:
1. THE PAVEMENT CUT SHALL BE DEFINED BY A STRAIGHT EDGE AND CUT WITH AN APPROPRIATE SAW CUT MACHINE.
2. THE TRENCH SUBGRADE MATERIAL SHALL BE BACKFILLED WITH SUITABLE MATERIAL AND COMPACTED TO A DENSITY OF AT LEAST 95% OF THAT OBTAINED BY COMPACTING A SAMPLE OF THE MATERIAL IN ACCORDANCE WITH AASHTO T-99 AS MODIFIED BY NCDOT.
3. THE FINAL 1' OF FILL SHALL CONSIST OF ABC MATERIAL COMPACTED TO A DENSITY EQUAL TO 100% OF THAT OBTAINED BY COMPACTING A SAMPLE OF THE MATERIAL IN ACCORDANCE WITH AASHTO T-180 AS MODIFIED BY NCDOT.
4. THE ENTIRE THICKNESS/ VERTICAL EDGE OF CUT SHALL BE TACKED.
5. THE SAME DEPTH OF PAVEMENT MATERIAL WHICH EXISTS SHALL BE REINSTALLED, BUT IN NO CASE SHALL THE ASPHALT BE LESS THAN 3" THICK.
6. THE ASPHALT PAVEMENT MATERIAL SHALL BE INSTALLED AND COMPACTED THOROUGHLY WITH A SMOOTH DRUM ROLLER TO ACHIEVE A SMOOTH LEVEL PATCH.
7. REFER TO CITY OF RALEIGH STANDARDS FOR TRENCHES AND PIPE BEDDING, W-3, FOR ADDITIONAL DETAILS.
8. NO HAND PATCHING ALLOWED.
9. PAVEMENT CUTS WITHIN NCDOT ROW SHALL CONFORM TO THE APPROVED ON SITE ENCROACHMENT PERMIT.

CITY OF RALEIGH
DEPARTMENT OF PUBLIC UTILITIES

STANDARD ASPHALT PAVEMENT PATCH DETAIL

DWG. NO.	REVISIONS	DATE	REVISIONS	DATE
W-2	RRH	3-31-00	A.D.S.	4-1-04
	D.W.C.	11-1-99	J.P.S.	10-29-10

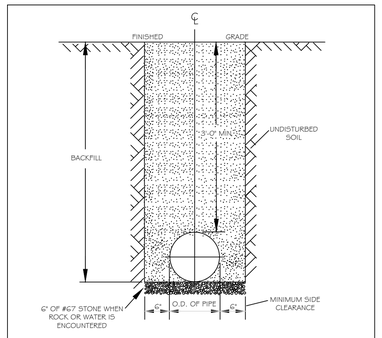

NOTES:
1. TRENCHES REQUIRING SHORING AND BRACING, DIMENSIONS SHALL BE TAKEN FROM THE INSIDE FACE OF THE SHORING AND BRACING.
2. NO ROCKS OR BOULDERS 4" OR LARGER TO BE USED IN BACKFILL.
3. ALL BACKFILL MATERIAL SHALL BE SUITABLE NATIVE MATERIAL.
4. BACKFILL SHALL BE TAMPED IN 6" LIFTS.
5. ACHIEVE 95% COMPACTION IN BACKFILL

CITY OF RALEIGH
DEPARTMENT OF PUBLIC UTILITIES

TRENCH BOTTOM DIMENSIONS & BACKFILLING REQUIREMENTS FOR DUCTILE IRON

DWG. NO.	REVISIONS	DATE	REVISIONS	DATE
W-3	D.W.C.	3-31-99	ABB	2-15-05
	RRH	3-31-00	J.P.S.	10-29-10

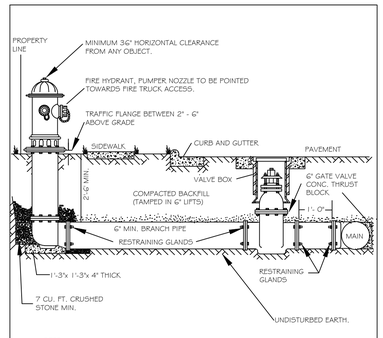

NOTES:
1. FIRE HYDRANT SHALL BE AS MANUFACTURED: MUELLER, AMERICAN DARLING, KENNEDY, MIH, WATEROUS, CLOW, EAST JORDAN IRON WORKS, OR U.S PIPE.
2. BRANCH PIPE SHALL BE DUCTILE IRON AWWA C150-06
3. 6" GATE VALVE SHALL BE AWWA C500-06 OPEN LEFT
4. STEEL RODS AND BOLTS SHALL BE 9" HOT DIPPED GALVANIZED
5. FIRE HYDRANTS WILL BE INSTALLED IN TRUE VERTICAL POSITION. RODS SHALL NOT BE COUPLED MORE THAN ONCE. IF THE LENGTH FROM THE VALVE TO THE HYDRANT EXCEEDS 20' THEN A MECHANICAL RESTRAINING GLAND WITH A REBAR CAGE SHALL BE INSTALLED NO MORE THAN 10' FROM HYDRANT AND POURED IN CONCRETE. FIRE HYDRANTS TO BE LOCATED IN ROW OR 2' FOOT EASEMENT ADJACENT TO ROW

ANYTIME SITE WORK, CONSTRUCTION, ROAD WORK, OR ANY OTHER WORK, CHANGES THE GRADE OF THE FIRE HYDRANT, THE PERSON RESPONSIBLE FOR THE WORK IS RESPONSIBLE FOR ADJUSTING THE FIRE HYDRANT TO STAY WITHIN COMPLIANCE.

CITY OF RALEIGH
DEPARTMENT OF PUBLIC UTILITIES

STANDARD FIRE HYDRANT INSTALLATION DETAIL

DWG. NO.	REVISIONS	DATE	REVISIONS	DATE
W-4	ABB	4-6-04	PAP	2/7/09
	DHL	2/14/05		

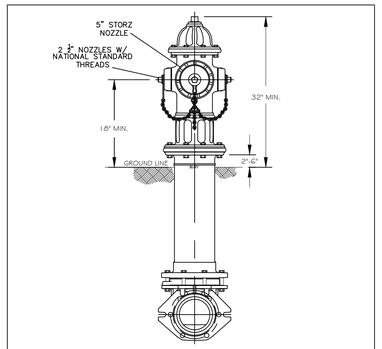

NOTES:
1. ALL PUBLIC FIRE HYDRANTS IN THE CITY OF RALEIGH AND THE MERGER TOWNS OF GARNER, ROLESVILLE, WAKE FOREST, KNIGHTDALE, WENDELL AND ZEBULON SHALL BE PAINTED CHROME YELLOW WITH HIGH REFLECTIVE ALUMINUM SILVER CAPS, BONNETS AND OPERATING NUTS.
2. ALL PRIVATE FIRE HYDRANTS SHALL BE RED.

CITY OF RALEIGH
DEPARTMENT OF PUBLIC UTILITIES
RALEIGH, GARNER, KNIGHTDALE, ROLESVILLE, WAKE FOREST, WENDELL & ZEBULON

STANDARD FIRE HYDRANT WITH 5" STORZ PUMPER NOZZLE

DWG. NO.	REVISIONS	DATE	REVISIONS	DATE
W-5	MAR	6-30-16		
	KAT	9-13-17		

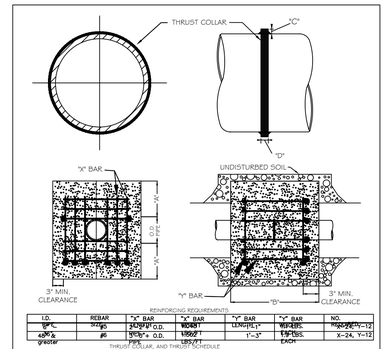

REINFORCING REQUIREMENTS

I.D.	REBAR	"A" BAR	"A" BAR	"B" BAR	NO.
16"& SMALLER	#5	24"Ø O.D.	WEIGHT	1'-3"	W-1 THRU W-11
20"& GREATER	#6	30"Ø O.D.	1350 LBS/FT	1'-3"	EACH

THRUST COLLAR AND THRUST SCHEDULE

I.D. PIPE	"A"	"B"	"C"	"D"
6" - 16"	1'-4"	1'-7"	3"	5/8"
20" - 24"	1'-4"	1'-7"	3"	1/2"
30" - 36"	1'-4"	1'-7"	4"	5/8"
48" & greater	1'-5"	1'-9"	6"	7/8"

NOTES:
1. SEE STANDARD DETAIL W-9 FOR THRUST BLOCK LOCATIONS.
2. CONCRETE SHALL BE 3000 PSI AND TRANSIT MIXED.
3. REINFORCING BARS SHALL BE DEFORMED AND TIED TOGETHER.
4. TRENCH BOTTOM WIDTH IN VICINITY OF THRUST BLOCK INSTALLATION SHALL BE THE MINIMUM WIDTH AS SHOWN ON STANDARD DETAIL W-3.
5. BACKFILL TAMPED IN 6" LIFTS PER STANDARD DETAIL W-3.
6. THRUST COLLAR MUST BE FACTORY WELDED ON BOTH SIDES ALONG BOTH EDGES OF COLLAR AROUND CIRCUMFERENCE.

CITY OF RALEIGH
DEPARTMENT OF PUBLIC UTILITIES

THRUST BLOCKING DESIGN DATA FOR WATER MAINS

DWG. NO.	REVISIONS	DATE	REVISIONS	DATE
W-7	RRH	1-21-00	J.P.S.	
	D.H.L.	6-18-08	11-1-10	

CITY OF RALEIGH
DEPARTMENT OF PUBLIC UTILITIES

STANDARD THRUST BLOCK INSTALLATION FOR 16" AND LARGER VALVES AND DEAD END MAINS

DWG. NO.	REVISIONS	DATE	REVISIONS	DATE
W-8	Y.C.A.	4-12-90	D.W.C.	9-7-99
	C-92	RRH		3-31-00

NOTES:
1. CONCRETE SHALL BE 3000 PSI
2. CONCRETE SHALL NOT CONTACT BOLTS OR ENDS OF MECHANICAL JOINT FITTINGS.
3. DIMENSIONS SHALL CONFORM TO STANDARD DETAIL W-8.
4. SEE STANDARD THRUST BLOCK TABLES, W-10 THRU W-11 FOR AREA OF CONCRETE REQUIRED.
5. ALL BENDS AND INTERSECTIONS SHALL HAVE CONCRETE THRUST BLOCKING.

CITY OF RALEIGH
DEPARTMENT OF PUBLIC UTILITIES

STANDARD THRUST BLOCKING VIEWS

DWG. NO.	REVISIONS	DATE	REVISIONS	DATE
W-9	D.W.C.	3-1-87	RRH	3-31-00
		9-7-99	D.H.L.	6-18-08

REACTION BEARING AREAS FOR HORIZONTAL WATER PIPE BENDS
BASED ON TEST PRESSURE OF 200 P.S.I.

ALL AREAS GIVEN IN SQUARE FEET

SIZE AND DEGREE OF BEND	STATIC THRUST IN POUNDS	UNDISTURBED EARTH LBS/FT² 4000	SOFT CLAY 2000 LBS/FT²	LOOSE SAND OR GRAVEL 3000 LBS/FT²	SOFT CLAY OR SAND 2000 LBS/FT²	SATURATED** LOOSE SAND 1000 LBS/FT²	SAND, COMPACT FIRM 8000 LBS/FT²	SAND, CLEAN DRY 4000 LBS/FT²	SOIL (ORD) 1500 LBS/FT² DISTURBED	ROCK 10,000 LBS/FT²
6"										
11 1/4°	1,108	1	1	1	1	1	1	2	1	
22 1/2°	2,207	1	2	2	1	1	1	3	1	
45°	4,328	2	3	3	1	1	2	5	1	
90°	7,996	2	4	5	1	1	2	8	1	
PLUG	5,655	2	3	4	1	1	2	6	1	
8"										
11 1/4°	1,970	1	1	2	1	1	1	2	1	
22 1/2°	3,922	1	2	3	1	1	1	4	1	
45°	7,694	2	4	5	1	1	2	8	1	
90°	14,215	4	8	9	2	2	4	15	2	
PLUG	10,053	3	5	6	2	2	3	10	1	
12"										
11 1/4°	4,433	2	3	3	1	1	2	5	1	
22 1/2°	8,826	3	5	6	2	2	3	9	1	
45°	17,312	5	9	11	3	3	5	18	2	
90°	31,983	8	16	19	4	4	8	32	4	
PLUG	22,619	6	12	14	3	3	6	23	3	
16"										
11 1/4°	7,881	2	4	5	1	1	2	8	1	
22 1/2°	15,691	4	8	10	2	2	4	16	2	
45°	30,779	8	16	19	4	4	8	31	4	
90°	56,861	15	29	35	8	8	15	57	6	
PLUG	40,213	10	21	25	5	5	10	41	5	

REACTION BEARING AREAS ARE IN SQUARE FEET MEASURED IN A VERTICAL PLANE IN THE TRENCH SIDE AT AN ANGLE OF 90° TO THE THRUST VECTOR.

USE 6" - 90 BEND VALUE FOR HYDRANTS FOR ADDITIONAL SAFETY FACTOR.

CITY OF RALEIGH
DEPARTMENT OF PUBLIC UTILITIES

THRUST BLOCKING DESIGN QUANTITY TABLE

DWG. NO.	REVISIONS	DATE	REVISIONS	DATE
W-10	D.W.C.	6-23-99		

ROD REQUIREMENTS

SIZE OF 45° BEND	STATIC THRUST IN POUNDS	NO. OF RODS REQUIRED
6"	4,328	2
8"	7,694	4
12"	17,312	4
16"	30,779	6
24"	69,252	8

GENERAL NOTES:
1. ALL RODS AND BOLTS SHALL BE 3/4" HOT DIPPED GALVANIZED.
2. CONCRETE SHALL NOT CONTACT BOLTS OR ENDS OF MECHANICAL JOINT FITTINGS.
3. RESTRAINED MECHANICAL JOINT RODS TO BE USED AS ALL THRUST BLOCKING AS SHOWN ON ALL WATER MAINS
4. SEE STANDARD DETAIL W-8.
5. 3' MINIMUM COVER MUST BE MAINTAINED ON ALL WATER MAINS

CITY OF RALEIGH
DEPARTMENT OF PUBLIC UTILITIES

STANDARD VERTICAL BEND

DWG. NO.	REVISIONS	DATE	REVISIONS	DATE
W-12	ABB	4-6-04	J.P.S.	11-1-10
	D.H.L.	6-18-08		

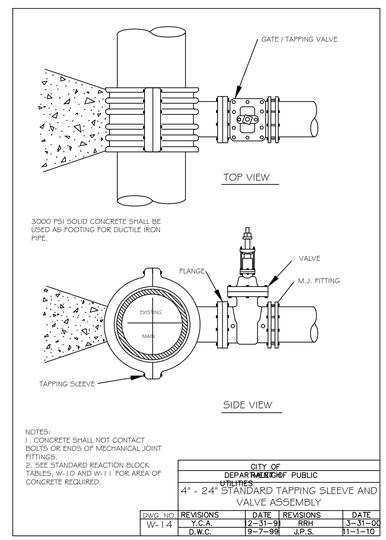

3000 PSI SOLID CONCRETE SHALL BE USED AS FOOTING FOR DUCTILE IRON PIPE.

NOTES:
1. CONCRETE SHALL NOT CONTACT BOLTS OR ENDS OF MECHANICAL JOINT FITTINGS.
2. SEE STANDARD REACTION BLOCK TABLES, W-10 AND W-11 FOR AREA OF CONCRETE REQUIRED.

CITY OF RALEIGH
DEPARTMENT OF PUBLIC UTILITIES

4" - 24" STANDARD TAPPING SLEEVE AND VALVE ASSEMBLY

DWG. NO.	REVISIONS	DATE	REVISIONS	DATE
W-14	Y.C.A.	1-31-91	RRH	3-31-00
	D.W.C.	9-7-99	J.P.S.	11-1-10

NOTES:
1) VALVE BOX NOT TO CONTACT WATER MAIN.
2) ALL TRAFFIC CASTINGS MUST BE CLASS 35 OR GREATER.
3) IF ANY VALVES OVER 10' DEEP, A VALVE STACK EXTENSION MUST BE USED TO BRING TO A DEPTH OF NO MORE THAN 5', EXTENSION MUST BE A MINIMUM OF 1" SOLID STOCK.
4) TOTAL VALVE BOX WEIGHT: MINIMUM OF 85 LBS.

CITY OF RALEIGH
DEPARTMENT OF PUBLIC UTILITIES

VALVE BOX INSTALLATION AND EXTENSION DETAIL

DWG. NO.	REVISIONS	DATE	REVISIONS	DATE
W-17	D.W.C.	9-7-99	A.B.B.	4-15-04
	RRH	3-31-00	DHL	6-16-07

NOTE 1 - "WATER" LETTERING MUST BE 1" RAISED (RECESSED PLUSH)
NOTE 2 - VALVE COVER SHALL BE DOMESTICALLY CAST.
NOTE 3 - COVER MUST HAVE A MINIMUM WEIGHT OF 25 POUNDS.
NOTE 4 - COVER MUST BE CLASS 35 OR GREATER.
NOTE 5 - COVER MUST MEET OR EXCEED AASHTO H-20 LOAD REQUIREMENTS.

CITY OF RALEIGH
DEPARTMENT OF PUBLIC UTILITIES

5 1/4" VALVE BOX DROP LID WITH 4" SKIRT

DWG. NO.	REVISIONS	DATE	REVISIONS	DATE
W-18				

NOTES:
1. DRILL 1/4" WEEP HOLE FOR STACK DRAINAGE INTO STONE.
2. DOUBLE 3/4" BRIDLE RODS ON BOTH SIDES.
3. A RIP-RAP APRON FROM CONCRETE SPLASH PAD TO BOTTOM OF TRENCH SHALL BE PROVIDED.
4. BOTTOM 90° ELBOW SHALL HAVE BLIND FLANGE ATTACHED WITH TWO BOLTS.
5. INSTALL WATER MAIN MARKER AT R/W OR P/L TO LOCATE MAIN.
6. 3/4" RODS AND BOLTS TO BE HOT DIPPED GALVANIZED.
7. END TYPE SIZE 6" MIN. OR AS APPROVED BY PUBLIC UTILITIES.

CITY OF RALEIGH
DEPARTMENT OF PUBLIC UTILITIES

PERMANENT WATER MAIN BLOW OFF ASSEMBLY

DWG. NO.	REVISIONS	DATE	REVISIONS	DATE
W-22	D.W.C.	2-28-89	DHL	6-16-07
	A.B.B.	4-13-04		

NOTES:
1. WATER METER AS MANUFACTURED BY SENSUS, OR SCHLUMBERGER.
2. DIRECT TAP ALLOWED ON MAINS NO LARGER THAN 1-1/2" LINE.
3. SERVICE LINE SIZE SHALL BE EQUAL TO METER SIZE, NO REDUCERS IN APPROVED EASEMENT ADJACENT TO R/W.
4. COPPER SERVICE LINE SHALL BE USED ON EXISTING SERVICES. A COPPER RESETTER CAN BE USED TO ADJUST TO GRADE. COPPER RESETTERS ARE PROHIBITED ON NEW SERVICES.
5. CURB STOP BOX SHALL HAVE PLUG STYLE LID WITH PENTAGON BOLT, 1-1/4" STEM EXTENSION AND BE SUITABLE FOR USE WITH STEEL STANDARD KEY FOR OPERATION.

CITY OF RALEIGH
DEPARTMENT OF PUBLIC UTILITIES

STANDARD 3/4" & 1" WATER SERVICE INSTALLATION

DWG. NO.	REVISIONS	DATE	REVISIONS	DATE
W-23	ABB	4-6-04		
	D.H.L.	6/15/05		

	11/21/2023	PER TOWN OF ROLESVILLE COMMENT	
	10/02/2023	PER TOWN OF ROLESVILLE COMMENT	
	08/01/2023	PER TOWN OF ROLESVILLE COMMENT	
REV	06/01/2023	INITIAL SUBMITTAL	

DESIGNED BY: DF/CD

DRAWN BY: DF/JWM

REVIEWED BY: DF

BGE
5440 WADE PARK BLVD, SUITE 102
RALEIGH NC 27607
WWW.BGEINC.COM
NC LICENSE #C-4397

©2023

LENNAR CORPORTAION
1100 PERIMETER PARK DRIVE, SUITE 112
MORRISVILLE / NORTH CAROLINA / 27560

PARKER RIDGE
82 SCHOOL STREET
ROLESVILLE / NORTH CAROLINA / 27571

WATER DETAIL (1 OF 2)

NORTH CAROLINA PROFESSIONAL ENGINEER DEBRA M. FERM 12-01-23

PRELIMINARY
NOT FOR CONSTRUCTION

FILE NUMBER: 8430-03

DATE: 11/21/2023

C8-8

811 Know what's below. Call before you dig.

G:\NCAI\Projects\Lennar\8430-03 - Lennar - School Street - Rolesville\03 - DWG\PlanSheets\On-Site\C8-8 - WATER DETAIL.dwg Layout: C8-8 WATER DETAIL (1 OF 2) Plotted: 12/1/2023 1:24:43 PM

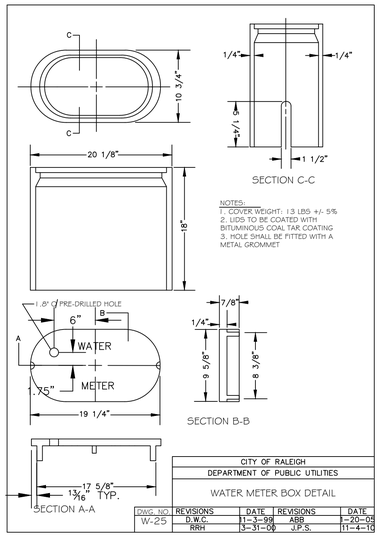

CITY OF RALEIGH
DEPARTMENT OF PUBLIC UTILITIES

WATER METER BOX DETAIL

DWG. NO.	REVISIONS	DATE	REVISIONS	DATE
W-25	D.W.C.	1-3-99	ABR	1-20-05
	RRH	3-31-00	J.P.S.	11-4-15

1	11/21/2023	PER TOWN OF ROLESVILLE COMMENT	
2	10/02/2023	PER TOWN OF ROLESVILLE COMMENT	
3	08/01/2023	PER TOWN OF ROLESVILLE COMMENT	
REV	06/01/2023	INITIAL SUBMITTAL	

DESIGNED BY: DF/CD
DRAWN BY: DF/JWM
REVIEWED BY: DF

BGE
5440 WADE PARK BLVD, SUITE 102
RALEIGH,NC 27607
WWW.BGEINC.COM
NC LICENSE #C-4397

©2023

LENNAR CORPORTAION
1100 PERIMETER PARK DRIVE, SUITE 112
MORRISVILLE / NORTH CAROLINA / 27560

PARKER RIDGE
82 SCHOOL STREET
ROLESVILLE / NORTH CAROLINA / 27571

WATER DETAIL (2 OF 2)

NORTH CAROLINA PROFESSIONAL ENGINEER DEBRA M. FERM 12-01-23

PRELIMINARY
NOT FOR CONSTRUCTION

FILE NUMBER: 8430-03
DATE: 11/21/2023

C8-9

811 Know what's below. Call before you dig.

G:\NCA\Projects\Lennar\8430-03 - Lennar - School Street - Rolesville\03 - DWG\PlanSheets\On-Site\C8-8 - WATER DETAIL.dwg Layout: C8-9 WATER DETAIL (2 OF 2) Plotted: 12/1/2023 1:24:43 PM